

HERBIER MADAGASCAR

Les ignames (*Dioscorea sp.*) du grand Sud

2005-2008

Collectes réalisées par :

Cheban Alfred Saoly
Damson Stéphan
Mananjo Herman
Soavinzanahary Roby
Razanaka Samuel
Tavavimaharivo Guy d'Avril
Tostain Serge

FORMAD ENVIRONNEMENT



Association FORMAD Environnement

SIRET n° 53415542900010

7 rue du Languedoc – 34830 Jacou, France

2021



www.formad-environnement.org

association@formad-environnement.org

Photographie de couverture : fruits d'igname sauvage à Madagascar ©IRD Serge Tostain

INDEX

ESPECES

NUMEROS D'HERBIER & PHOTOGRAPHIES

LIEUX PRELEVEMENT, LAT./LONG.

SEXE

COLLECTEURS

ANNEE

Espèces	N° hercier	Lieux	Lat Sud	Long Est	Sexe	Collecteurs	Année
<i>D. alatipes</i>	7	bord RN7	23°40079	43°77445	plantule	Tostain Serge	2005
<i>D. alatipes</i>	8	Ambolokira, vallée Fiherenana	23°31998	43°81984	F	Soavinzanahary Roby	2006
<i>D. alatipes</i>	9	7 km avant Befoly RN7	23°34791	43°86554	F	Tostain Serge	2005
<i>D. alatipes</i>	10	bord RN7	23°33882	43°88264	M	Tostain Serge - Razanaka Samuel	2005
<i>D. alatipes</i>	11	bord RN7	23°37864	43°83267	M	Tostain Serge	2005
<i>D. alatipes</i>	12	Ambolokira, vallée Fiherenana	23°32464	43°82001	M	Soavinzanahary Roby	2006
<i>D. alatipes</i>	13	Behompy	23°24758	43°86678	M	Soavinzanahary Roby	2005
<i>D. alatipes</i>	81	Tongovola Anosy vallée Fiherenana	23°28813	43°82100	F et M	Soavinzanahary Roby	2006
<i>D. alatipes</i>	82	Tongovola Anosy vallée Fiherenana	23°28813	43°84100	M	Soavinzanahary Roby	2006
<i>D. alatipes</i>	296	20 km de Tuléar vers Tana causse	23°40215	43°81644	plantule	Tostain Serge - Damson Stéphane - Guy d'Avril Tavavimaharivo	2008
<i>D. alatipes</i>	297	22 km de Tuléar vers Tana	23°38624	43°82378	plantules	Tostain Serge - Damson Stéphane - Guy d'Avril Tavavimaharivo	2008
<i>D. alatipes</i>	298	17 km bord RN7 Tuléar Tana	23°41034	43°79047	plantules	Tostain Serge - Damson Stéphane - Guy d'Avril Tavavimaharivo	2009
<i>D. alatipes</i>	408	bord RN 7	23°33882	43°88264	M	Tostain Serge – Razanaka Samuel	2005
<i>D. alatipes</i>	409	prés de Befoly bord RN7	23°34791	43°86554	F	Tostain Serge	2005
<i>D. antaly</i>	63	Bereboka nord de Morondava	19°96737	44°60574	/	Tostain Serge	2005
<i>D. antaly</i>	191	Andranomanintsy sous tamarinier	22°04493	44°75005	plantule	Tostain Serge	2007
<i>D. antaly</i>	192	Fenoarivo	22°04493	44°75005	/	Tostain Serge	2007
<i>D. antaly</i>	193	Andranomanintsy sous tamarinier	22°04493	44°75005	/	Tostain Serge	2007
<i>D. antaly</i>	194	Vondrove			/	Damson Stéphane	2007
<i>D. antaly</i>	195	piste vers Vondrove	21°56546	44°28953	/	Tostain Serge - Damson Stéphane	2007
<i>D. antaly</i>	196	Piste versAndranolava	22°62371	44°66746	/	Tostain Serge - Damson Stéphane	2007
<i>D. antaly</i>	197	piste vers Vondrove	21°56546	44°28953	/	Tostain Serge - Damson Stéphane	2007
<i>D. antaly</i>	198	800 m au nord-est de Vondrove			/	Damson Stéphane	2007
<i>D. antaly</i>	199	à l'est de Vondrove			/	Damson Stéphane	2007
<i>D. antaly</i>	200		22°62371	44°66746	/	Tostain Serge	2007
<i>D. antaly</i>	264	1°5 km de Nord Benenitra	23°43573	45°08223	plantule	Damson Stéphane	2007
<i>D. antaly</i>	265	bois sacré de tamarinier près de Vohitsoaka	21°97934	46°72845	M	Tostain Serge	2007
<i>D. antaly</i>	266	bord RN7 près Andoharosy Vineta Tulear	23°02970	44°28441	M	Tostain Serge - Damson Stéphane - Guy d'Avril Tavavimaharivo	2007
<i>D. antaly</i>	267	bord RN7 près Andoharosy Vineta Tulear	23°02970	44°28441	M	Tostain Serge - Damson Stéphane - Guy d'Avril Tavavimaharivo	2007
<i>D. antaly</i>	353	13 km d'Ifanadina vers Kianjavato 800 m de la RN25	21°34396	47°70704	/	Tostain Serge	2008

Espèces	N° hercier	Lieux	Lat Sud	Long Est	Sexe	Collecteurs	Année
<i>D. antaly</i>	354	13 km d'Ifanadina vers Kianjavato 800 m de la RN25	21°34396	47°70704	/	Tostain Serge	2008
<i>D. antaly</i>	355	13 km d'Ifanadina vers Kianjavato 800 m de la RN25	21°34396	47°70704	plantule	Tostain Serge	2008
<i>D. antaly</i>	356	13 km d'Ifanadina vers Kianjavato 800 m de la RN25	21°34396	47°70704	/	Tostain Serge	2008
<i>D. antaly</i>	357	13 km d'Ifanadina vers Kianjavato 800 m de la RN25	21°34396	47°70704	/	Tostain Serge	2008
<i>D. bemandry</i>	18	Befoly RN7	23°31012	43°94001	F	Tostain Serge - Soavinzanahary Roby	2005
<i>D. bemandry</i>	19	Ankatepoka	22°74800	43°57192	F	Tostain Serge - Cheban Alfred Saoly	2005
<i>D. bemandry</i>	20	Belitsaka forêt sacrée d'Andrabala	22°51265	43°60983	F	Cheban Alfred Saoly	2006
<i>D. bemandry</i>	21	forêt de Ranobe	22°98262	43°68449	plantule	Tostain Serge	2006
<i>D. bemandry</i>	22	Analabo	22°52598	43°57320	M	Cheban Alfred Saoly	2006
<i>D. bemandry</i>	23	Ampasikibo	22°53422	43°61297	M	Cheban Alfred Saoly	2006
<i>D. bemandry</i>	90	-	22°53583	43°47704	M	Cheban Alfred Saoly	2006
<i>D. bemandry</i>	157	13 km à l'ouest d'Ambiky forêt d'Analamikapiky			F	Damson Stéphane	2007
<i>D. bemandry</i>	158	3 km de Nosy Ambositra sud de Tsarapioky			M	Damson Stéphane	2007
<i>D. bemandry</i>	159	piste à l'est de Ranobe			/	Tostain Serge	2007
<i>D. bemandry</i>	160	Forêt de Ranobe			plantule	Tostain Serge	2007
<i>D. bemandry</i>	161	1 km au Nord ouest Andoharano			/	?	2007
<i>D. bemandry</i>	162	3 km de Nosy Ambositra sud ouest de Tsarapioky Antanimena			M	Damson Stéphane	2007
<i>D. bemandry</i>	163	Fiadanana 6 km au nord-ouest de la forêt Andranovorisaiky			F	Damson Stéphane	2007
<i>D. bemandry</i>	164	Nord-ouest d'Andoharano et sud-est d'Ankililiaky			/	Guy d'Avril Tavavimaharivo	2007
<i>D. bemandry</i>	165		21°17372	44°16970	M	Tostain Serge – Damson Stéphane	2007
<i>D. bemandry</i>	166	sud ouest Ambiky route de Morombe RN9 Nosy Ambositra			M	Avril Tavavimaharivo – Damson Stéphane	2007
<i>D. bemandry</i>	167	Nord de Berroha 1,5 km sud forêt Mikea			/	Avril Tavavimaharivo – Damson Stéphane	2007
<i>D. bemandry</i>	168	Nosy Ambositra 4 km à l'est			/	Damson Stéphane	2007
<i>D. bemandry</i>	169	Amapanoleva Tsitanjika	28°82028	43°57684	/	Tostain Serge	2007
<i>D. bemandry</i>	170	Fiadanana forêt d'Andranovorisaiky			F	Damson Stéphane	2007

Espèces	N° hercier	Lieux	Lat Sud	Long Est	Sexe	Collecteurs	Année
<i>D. bemandry</i>	171		21°77536	44°17664	/	Tostain Serge – Damson Stéphane	2007
<i>D. bemandry</i>	172		21°76785	44°11943	/	Tostain Serge – Damson Stéphane	2007
<i>D. bemandry</i>	173		21°76785	44°11943	/	Tostain Serge – Damson Stéphane	2007
<i>D. bemandry</i>	174		21°76785	44°11943	F	Tostain Serge – Damson Stéphane	2007
<i>D. bemandry</i>	175	13 km ouest Ambiky forêt d'Analamikapiky			F	Damson Stéphane	2007
<i>D. bemandry</i>	176	3 km à l'est de Nosy Ambositra sud de Tsarapioky Antanimena			M	Damson Stéphane	2007
<i>D. bemandry</i>	177	13 km à l'ouest d'Ambiky forêt d'Analamikapiky			F	Damson Stéphane	2007
<i>D. bemandry</i>	316	Mandarano nord de Benenitra	23°41453	45°10527	M	Tostain Serge	2008
<i>D. bemandry</i>	317	Mandarano nord de Benenitra	23°41453	45°10527	plantule	Tostain Serge	2008
<i>D. bemandry</i>	318	forêt d'Ankazoabe 4 km sud de Tsiapanoka			/	Guy d'Avril Tavavimaharivo	2008
<i>D. bemandry</i>	319	forêt Mikea 5 km ouest de Bereroha			plantule	Guy d'Avril Tavavimaharivo	2008
<i>D. bemandry</i>	320	savane dans la forêt Mikea 6,5 km d'Ankatopoka			M	Guy d'Avril Tavavimaharivo	2008
<i>D. bemandry</i>	321	forêt Mikea 5 km ouest de Bereroha			M	Guy d'Avril Tavavimaharivo	2008
<i>D. bemandry</i>	410	Ankatopoka	22°74800	43°57192	F	Tostain Serge – Cheban Alfred Saoly	2005
<i>D. bemandry</i>	411	Ampasikibo	22°53130	43°60045	M	Tostain Serge – Razanaka Samuel	2005
<i>D. bemandry</i>	412	Ampasikibo	22°53130	43°60045	M	Tostain Serge – Razanaka Samuel	2005
<i>D. bemandry</i>	413	Andranomaitsoa (Zombitse)	22°89602	44°65739	/	Tostain Serge	2005
<i>D. bemandry</i>	49	Antseva	22°61911	43°59752	F	Cheban Alfred Saoly	2006
<i>D. bemandry</i>	50	route de Betioky	23°29386	44°27016	F	Tostain Serge	2005
<i>D. bemandry</i>	51	25 km de Toliara bord RN7	23°33798	43°88427	F	Tostain Serge	2005
<i>D. bemandry</i>	68	Antseva	22°60119	43°60578	/	Tostain Serge	2006
<i>D. bemandry</i>	69	Antseva	22°61911	43°59752	/	Cheban Alfred Saoly	2006
<i>D. bemandry</i>	70	25 km de Toliara bord RN7	23°33798	43°88427	F	Tostain Serge	2005
<i>D. bulbifera</i>	59	Tsiara nord RN12a	24°80632	47°08099	/	Tostain Serge	2006
<i>D. bulbifera</i>	67	Ambaibe (hameau)	24°77527	46°86456	/	Tostain Serge	2006

Espèces	N° hercier	Lieux	Lat Sud	Long Est	Sexe	Collecteurs	Année
<i>D. bulbifera</i>	216	Ezoambo			bulbille	Tostain Serge	2007
<i>D. bulbifera</i>	217	Ezoambo bord du parc Andohahela			bulbille	Tostain Serge	2007
<i>D. bulbifera</i>	246	Limite Parc Andohahela près d'Ezoambo			/	Tostain Serge	2007
<i>D. bulbifera</i>	407	Dans villege Ankazotokana route RN25 Irondro Mananjar	21°33019	48°14907	/	Tostain Serge	2008
<i>D. fandra</i>	1	36 km nord Amboasary	24°75273	46°42783	/	Tostain Serge	2006
<i>D. fandra</i>	2	29 km de Toliara RN7	23°39082	43°81867	M et F	Tostain Serge - Soavinzanahary Roby	2005
<i>D. fandra</i>	3	bord RN7	23°39966	43°81704	F	Tostain Serge	2005
<i>D. fandra</i>	4	Ambolokira, vallée Fiherenana	23°31298	43°81948	M	Soavinzanahary Roby	2006
<i>D. fandra</i>	5	bord RN7	23°40862	43°80591	M	Tostain Serge - Razanaka Samuel	2005
<i>D. fandra</i>	6	bord RN7 Table et antenne	23°37879	43°83250	plantule	Tostain Serge	2006
<i>D. fandra</i>	29	Tsilamala piste vers Tranomaro	24°66887	46°50672	/	Tostain Serge	2006
<i>D. fandra</i>	88	bord RN10 route de Tsihombe	25°13331	45°21675	M	Tostain Serge	2006
<i>D. fandra</i>	89	Mangatsiaka parc Andohahela	24°96479	46°55670	M	Tostain Serge	2006
<i>D. fandra</i>	120	Sud ouest Ambiky (RN9) forêt d'Andohamakamitsy			F	Damson Stéphan	2007
<i>D. fandra</i>	122	Nosy Ambositra sud ouest de Tsarapioky			M	Damson Stéphan	2007
<i>D. fandra</i>	123	Tolara	23°41023	43°79954	M	Tostain Serge	2007
<i>D. fandra</i>	124	Ankiliabo	21°50562	44°04968	F	Tostain Serge - Damson Stéphan	2007
<i>D. fandra</i>	126	Ambiky (RN9) forêt d'Anbonamitramitsy 3 km sud village			M	Damson Stéphan	2007
<i>D. fandra</i>	127	Nosy Ambositra sud ouest de Tsarapioky	-	-	/	Damson Stéphan	2007
<i>D. fandra</i>	128	nord Ankilabo RN9	21°17372	44°16970	F	Tostain Serge - Damson Stéphan	2007
<i>D. fandra</i>	129	nord Ankilabo RN10	21°64568	43°92294	F	Tostain Serge - Damson Stéphan	2007
<i>D. fandra</i>	130	/	21°67012	44°26082	/	Tostain Serge - Damson Stéphan	2007
<i>D. fandra</i>	131	Toliara	23°40879	43°80545	M	Tostain Serge	2007
<i>D. fandra</i>	132	Fiadanana 10 km au nord de la forêt Bevolvy			/	Damson Stéphan	2007
<i>D. fandra</i>	133	prés de Tranomaro	24°51472	46°46973	/	Tostain Serge	2007
<i>D. fandra</i>	134	3 km d'Ambiky (RN9) hatsake dans forêt d'Andohamakanitsy			M et F	Damson Stéphan	2007
<i>D. fandra</i>	242		21°17372	44°16970	/	Tostain Serge - Damson Stéphan	2007

Espèces	N° hercier	Lieux	Lat Sud	Long Est	Sexe	Collecteurs	Année
<i>D. fandra</i>	243		21°17372	44°16970	/	Tostain Serge - Damson Stéphan	2007
<i>D. fandra</i>	244	Piste Manza – Ankiliabo	21°67012	44°26087	/	Tostain Serge - Damson Stéphan	2007
<i>D. fandra</i>	245	Piste Manza – Ankiliabo	21°67012	44°26087	/	Tostain Serge - Damson Stéphan	2007
<i>D. fandra</i>	306	bois de tamarinier près de Beraha rive droite Onilahy	23°50865	44°54215	/	Tostain Serge	2007
<i>D. fandra</i>	307	bois de tamarinier près de Beraha rive droite Onilahy	23°50865	44°54215	/	Tostain Serge	2007
<i>D. fandra</i>	369	bord RN10 avant Ejeda en allant à Ampanihy	23°96003	44°33887	F	Tostain Serge	2008
<i>D. fandra</i>	370	forêt dégradée hatsake 3 km avant Besesly	23°40129	44°39030	M	Tostain Serge	2008
<i>D. fandra</i>	371	forêt dégradée hatsake 3 km avant Besesly	23°40129	44°39030	M	Tostain Serge	2008
<i>D. fandra</i>	372	bordure ouest parc Isalo piste vers Bereketa et Berenty	22°64797	45°18085	F	Tostain Serge	2008
<i>D. heteopoda nain</i>	340	butte granitique près de Fenoarivo	21°75679	46°42983	/	Tostain Serge	2008
<i>D. heteropoda</i>	341	bord route Ranomafane Fianarantso au pk 13	21°28227	47°32189	M	Tostain Serge	2008
<i>D. heteropoda</i>	342	bord route Ranomafane Fianarantso au pk 13	21°28227	47°32189	M	Tostain Serge	2008
<i>D. heteropoda</i>	343	bord route Ranomafane Fianarantso au pk 13	21°28227	47°32189	M	Tostain Serge	2008
<i>D. heteropoda nain</i>	253	Nord Fenoarivo	21°75679	46°42983	M	Tostain Serge	2007
<i>D. heteropoda nain</i>	254	Parc Andrigintra	22°12664	46°89290	M	Tostain Serge	2007
<i>D. heteropoda nain</i>	255	Nord Fenoarivo	21°75679	46°42983	F	Tostain Serge	2007
<i>D. heteropoda nain</i>	256	Nord Fenoarivo	21°75679	46°42983	M et plantule	Tostain Serge	2007
<i>D. hambuka</i>	43	Behompy	23°24488	43°86737	/	Soavinzanahary Roby	2006
<i>D. hambuka</i>	44	Beantsy vallée Fiherenana	23°22880	43°89189	/	Tostain Serge - Soavinzanahary Roby	2005
<i>D. hambuka</i>	45	Beantsy vallée Fiherenana	23°22890	43°89169	/	Tostain Serge - Soavinzanahary Roby	2005
<i>D. hambuka</i>	46	Mangatsiaka parc Andohahela	24°96050	46°55884	M	Tostain Serge	2006
<i>D. hambuka</i>	47	Mangatsiaka parc Andohahela	24°96050	46°55884	M	Tostain Serge	2006
<i>D. hambuka</i>	48	piste d'Amboasary à Tranomaro	24°67012	46°46489	/	Tostain Serge	2006

Espèces	N° hercier	Lieux	Lat Sud	Long Est	Sexe	Collecteurs	Année
<i>D. homboka</i>	102	Tsilamala avant Tranomaro	24°66887	46°50672	/	Tostain Serge	2006
<i>D. homboka</i>	103	Tsilamala avant Tranomaro	24°66887	46°50672	plantule	Tostain Serge	2006
<i>D. homboka</i>	104	Mangatsiaka parc Andohahela	24°96050	46°55884	M et F	Tostain Serge	2006
<i>D. homboka</i>	105	Mangatsiaka parc Andohahela	24°96050	46°55884	M	Tostain Serge	2006
<i>D. homboka</i>	106	Mangatsiaka parc Andohahela	24°96050	46°55884	M	Tostain Serge	2006
<i>D. homboka</i>	107	Beantsy vallée Fiherenana	23°22856	43°89165	F	Tostain Serge	2005
<i>D. homboka</i>	108	Beantsy vallée Fiherenana	23°22880	43°89190	/	Tostain Serge - Soavinzanahary Roby	2005
<i>D. homboka</i>	224	parc Beza Mahafale près de Betioky	23°68612	44°59026	/	Tostain Serge	2007
<i>D. homboka</i>	225	parc Beza Mahafale près de Betioky	23°68612	44°59026	/	Tostain Serge	2007
<i>D. homboka</i>	226		24°52530	46°46733	/	Tostain Serge	2007
<i>D. homboka</i>	227	bord RN 7	22°98268	44°33167	M	Tostain Serge	2007
<i>D. homboka</i>	228	bord RN 7	22°98268	44°33167	M	Tostain Serge	2007
<i>D. homboka</i>	229	bord RN 7	22°98268	44°33167	M	Tostain Serge	2007
<i>D. homboka</i>	257	Andravindra route Ihosy-Ivombe	22°52789	46°67982	plantule	Tostain Serge	2007
<i>D. homboka</i>	258	piste Ihosy-Ivohibe près village Analavoka	22°55058	46°54326	plantule	Tostain Serge	2007
<i>D. homboka</i>	259	piste Ihosy-Ivohibe près village Andravindra	22°52789	46°67982	F	Tostain Serge	2007
<i>D. homboka</i>	260	piste Ihosy-Ivohibe près village Andravindra	22°52789	46°67982	F	Tostain Serge	2007
<i>D. homboka</i>	261	piste Ihosy-Ivohibe près village Andravindra	22°52789	46°67982	F	Tostain Serge	2007
<i>D. homboka</i>	262	piste Ihosy-Ivohibe près village Andravindra	22°52789	46°67982	/	Tostain Serge	2007
<i>D. homboka</i>	263	piste Ihosy-Ivohibe près village Andravindra	22°52789	46°67982	plantule	Tostain Serge	2007
<i>D. homboka</i>	344	haut falaise, savane arborée près de Vatolatsaka	23°32229	44°29999	F	Tostain Serge	2008
<i>D. homboka</i>	345	Radier dans forêt galerie RN7 Mahaboboka	22°9762	44°3445	F	Tostain Serge	2008
<i>D. homboka</i>	346	Radier dans forêt galerie RN7 Mahaboboka	22°9762	44°3445	F	Tostain Serge	2008
<i>D. homboka</i>	347	Radier dans forêt galerie RN7 Mahaboboka	22°9762	44°3445	F	Tostain Serge	2008
<i>D. homboka</i>	348	Radier dans forêt galerie RN7 Mahaboboka	22°9762	44°34450	/	Tostain Serge	2008

Espèces	N° hercier	Lieux	Lat Sud	Long Est	Sexe	Collecteurs	Année
<i>D. hambuka</i>	349	Radier dans forêt galerie RN7 Mahaboboka	22°9762	44°34450	M	Tostain Serge	2008
<i>D. hambuka</i>	350	Radier dans forêt galerie RN7 Mahaboboka	22°9762	44°34450	F	Tostain Serge	2008
<i>D. hambuka</i>	351	haut falaise, savane arborée près de Vatolatsaka	23°32229	44°29999	F	Tostain Serge	2008
<i>D. hambuka</i>	352	Radier dans forêt galerie RN7 Mahaboboka	22°9762	44°34450	F	Tostain Serge	2008
<i>D. karatana</i> Wilkin – <i>D. madecassa</i> H. Perrier	312	bord RN25 croisement avec piste vers le Mont Vatovavy	21°38809	47°94089	M	Tostain Serge	2008
<i>D. karatana</i> Wilkin – <i>D. madecassa</i> H. Perrier	313	Ambolotara bord RN25 croisement avec piste vers le Mont Vatovavy	21°38809	47°94089	F	Tostain Serge	2008
<i>D. karatana</i> Wilkin – <i>D. madecassa</i> H. Perrier	314	Ambolotara bord RN25 croisement avec piste vers le Mont Vatovavy	21°38809	47°94089	M	Tostain Serge	2008
<i>D. karatana</i> Wilkin – <i>D. madecassa</i> H. Perrier	315	Ambolotara bord RN25 croisement avec piste vers le Mont Vatovavy	21°38809	47°94089	M	Tostain Serge	2008
<i>D. maciba</i>	24	Ankatepoka	22°73743	43°56549	M	Cheban Alfred Saoly	2006
<i>D. maciba</i>	25	Ampasikibo	22°53459	43°61701	M	Tostain Serge - Razanaka Samuel	2005
<i>D. maciba</i>	26	Ankatepoka	22°75333	43°57170	/	Tostain Serge	2006
<i>D. maciba</i>	27	Namaboaha	22°56855	43°62000	M	Cheban Alfred Saoly	2006
<i>D. maciba</i>	28	Ampasikibo	22°53459	43°61701	F	Tostain Serge	2005
<i>D. maciba</i>	66	Ampihalia vallée Fiherenana	23°23301	43°84514	F	Soavinzanahary Roby	2006
<i>D. maciba</i>	135	22 km avant Ihosy et 580 km sud Tana	22°30163	46°28399	F	Tostain Serge	2007
<i>D. maciba</i>	136	Sud ouest d'Ambiky (RN9) commune Nosy-Ambositra			F	Damson Stéphan	2007
<i>D. maciba</i>	138	22 km avant Ihosy et 580 km sud Tana	22°30163	46°28399	M	Tostain Serge	2007
<i>D. maciba</i>	139	22 km avant Ihosy et 580 km sud Tana	22°30163	46°28399	F	Tostain Serge	2007
<i>D. maciba</i>	140	22 km avant Ihosy et 580 km sud Tana	22°30163	46°28399	M	Tostain Serge	2007
<i>D. maciba</i>	141	colline Voronkatsa			/	Tostain Serge	2007

Espèces	N° hercier	Lieux	Lat Sud	Long Est	Sexe	Collecteurs	Année
<i>D. maciba</i>	142	Andranolava forêt Mangona			F	Mananjo Herman	2007
<i>D. maciba</i>	143	Fiadanana hatsake dans la forêt Andranomena			F	Damson Stéphan	2007
<i>D. maciba</i>	144	1 km au sud de Tsiafanoka			/	Guy d'Avril Tavavimaharivo – Damson Stéphan	2007
<i>D. maciba</i>	145	22 km avant Ihosy et 580 km sud Tana	22°30163	46°28399	F	Tostain Serge	2007
<i>D. maciba</i>	146	13 km avant Ambiky forêt d'Analamikapiky			F	Damson Stéphan	2007
<i>D. maciba</i>	147	22 km avant Ihosy et 580 km sud Tana	22°30163	46°28399	M	Tostain Serge	2007
<i>D. maciba</i>	148	22 km avant Ihosy et 580 km sud Tana	22°30163	46°28399	F	Tostain Serge	2007
<i>D. maciba</i>	149	22 km avant Ihosy et 580 km sud Tana	22°30163	46°28399	M	Tostain Serge	2007
<i>D. maciba</i>	150	Bord RN7 22 km avant Ihosy et 580 km sud Tana	22°30163	46°28399	F	Tostain Serge	2007
<i>D. maciba</i>	152	Andranolava forêt Mangona			F	Mananjo Herman	2007
<i>D. maciba</i>	153	Andranolava forêt Mangona			M	Mananjo Herman	2007
<i>D. maciba</i>	154	Fiadanana 2 km à l'est			plantule	Damson Stéphan	2007
<i>D. maciba</i>	155	Bord RN7 22 km avant Ihosy et 580 km sud Tana	22°30163	46°28399	M	Tostain Serge	2007
<i>D. maciba</i>	156	Bord RN7 22 km avant Ihosy et 580 km sud Tana	22°30163	46°28399	M	Tostain Serge	2007
<i>D. maciba</i>	237	Entre Nosy Ambositra et Tsiarimpioke			F	Damson Stéphan	2007
<i>D. maciba</i>	268	bois près d'Amborata RN7 km22 après Ihosy vers Fiana	22°30384	46°27860	F	Tostain Serge	2007
<i>D. maciba</i>	269	Radier 10 km après Andoharotsy vers Tana bord RN7	22°9762	44°34450	plantule	Tostain Serge - Damson Stéphan - Guy d'Avril Tavavimaharivo	2007
<i>D. maciba</i>	270	Radier 10 km après Andoharotsy vers Tana bord RN7	22°9762	44°34450	plantule	Tostain Serge - Damson Stéphan - Guy d'Avril Tavavimaharivo	2007
<i>D. madecassa</i>	393	bord RN12 Farafangana-Vangaindrano 42 km avant Vangaindrano borne 238	23°04773	47°73236	/	Tostain Serge	2008
<i>D. madecassa</i>	394	bord RN12 Farafangana-Vangaindrano 42 km avant Vangaindrano borne 238	23°04773	47°73236	/	Tostain Serge	2008
<i>D. madecassa</i>	395	bord RN12 Farafangana-Vangaindrano 42 km avant Vangaindrano borne 238	23°04773	47°73236	/	Tostain Serge	2008
<i>D. madecassa</i>	396	bord RN12 Farafangana-Vangaindrano 42 km avant Vangaindrano borne 238	23°04773	47°73236	/	Tostain Serge	2008

Espèces	N° hercier	Lieux	Lat Sud	Long Est	Sexe	Collecteurs	Année
<i>D. madecassa</i>	397	bord RN12 Farafangana-Vangaindrano 42 km avant Vangaindrano borne 238	23°04773	47°73236	/	Tostain Serge	2008
<i>D. madecassa</i>	398	bord RN12A Farafangana- Fort Dauphin 42 km avant Vangaindrano borne 238	23°04773	47°73236	/	Tostain Serge	2008
<i>D. madecassa</i>	399	bord RN12A Farafangana- Fort Dauphin 42 km avant Vangaindrano borne 238	23°04773	47°73236	/	Tostain Serge	2008
<i>D. madecassa</i>	400	bord RN12A Farafangana- Fort Dauphin 42 km avant Vangaindrano borne 238	23°04773	47°73236	/	Tostain Serge	2008
<i>D. madecassa</i>	401	bord RN12A Farafangana- Fort Dauphin 42 km avant Vangaindrano borne 238	23°04773	47°73236	/	Tostain Serge	2008
<i>D. minutiflora</i>	230	Forêt d'Andohela limite du parc 4 km du village d'Ezoambo			/	Tostain Serge	2007
<i>D. minutiflora</i>	231	Forêt d'Andohela limite du parc 4 km du village d'Ezoambo			/	Tostain Serge	2007
<i>D. nako</i>	34	bord RN7	23°40977	43°80192	F	Tostain Serge - Soavinzanahary Roby	2005
<i>D. nako</i>	35	Behompy	23°27903	43°82650	F	Soavinzanahary Roby	2006
<i>D. nako</i>	36	forêt de Ranobe	22°99962	43°58603	F	Cheban Alfred Saoly	2006
<i>D. nako</i>	37	bord RN7	23°40977	43°80192	F	Tostain Serge - Cheban Alfred Saoly	2005
<i>D. nako</i>	38	Antevamena vallée Fiherenana	23°28921	43°71024	F	Tostain Serge	2005
<i>D. nako</i>	39	Antevamena vallée Fiherenana	23°28921	43°80192	F	Tostain Serge	2005
<i>D. nako</i>	40	Tongovola vallée Fiherenana	23°28581	43°83589	M	Soavinzanahary Roby	2006
<i>D. nako</i>	41	Sarodrana piste de St Augustin	23°53575	43°74437	M	Tostain Serge	2005
<i>D. nako</i>	42	Tsilamala avant Tranomaro	24°89505	46°24795	plantule	Tostain Serge	2006
<i>D. nako</i>	83	23 km nord Amboasary	24°86403	46°39863	plantule	Tostain Serge	2006
<i>D. nako</i>	85	Soadrano piste de St Augustin	23°49176	43°97630	M	Tostain Serge	2005
<i>D. nako</i>	218		24°26644	46°32869	/	Tostain Serge	2007
<i>D. nako</i>	247	Tranomaro	24°51472	46°46973	plantule	Tostain Serge	2007
<i>D. nako</i>	271	Bois de tamarinier 15 km nord de Benenitra	23°43573	45°08223	plantule	Damson Stéphan	2007
<i>D. nako</i>	272	bois bord piste et Onilahy sortie de Bezaha vers Benenitra	23°50865	44°54215	/	Tostain Serge	2007

Espèces	N° hercier	Lieux	Lat Sud	Long Est	Sexe	Collecteurs	Année
<i>D. nako</i>	273	bois bord piste et Onilahy sortie de Bezaha vers Benenitra	23°50865	44°54215	/	Tostain Serge	2007
<i>D. nako</i>	274	Bois de tamarinier 1,5 km de Nord Benenitra	23°43573	45°08223	plantule	Tostain Serge	2007
<i>D. nako</i>	373	Parc Angap Tsimanapetsose	24°0477	43°75227	M	Tostain Serge	2008
<i>D. nako</i>	374	Piste Bezaha – Benenitra	23°48341	44°84096	M	Tostain Serge	2008
<i>D. nako</i>	375	bord rivière radier Manakarvavy 25 km avant Ampanihy vers Fort Dauphin	24°52132	44°62364	F	Tostain Serge	2008
<i>D. nako</i>	376	bord rivière radier Manakarvavy 25 km nord Ampanihy vers Fort Dauphin	24°52132	44°62364	F	Tostain Serge	2008
<i>D. nako</i>	377	nord de Benenitra	23°41507	45°10464	F	Tostain Serge	2008
<i>D. ovinala</i>	30	Analabo	22°52601	43°56764	F	Cheban Alfred Saoly	2006
<i>D. ovinala</i>	31	8 km avant Mahaboboka de Tuléar	22°98341	44°33409	F	Tostain Serge	2005
<i>D. ovinala</i>	32	Antseva	22°62172	43°60319	/	Cheban Alfred Saoly	2006
<i>D. ovinala</i>	33	8 km avant Mahaboboka de Tuléar	22°98341	44°33409	F	Tostain Serge	2005
<i>D. ovinala</i>	84	bord RN7 derrière la Table	22°98241	44°33139	F	Tostain Serge - Razanaka Samuel	2005
<i>D. ovinala</i>	86	Antivalabe entre Antseva et Namaboaha	22°60228	43°60735	M	Tostain Serge - Cheban Alfred Saoly	2005
<i>D. ovinala</i>	87	Vatolatsaka	23°31059	44°27724	M	Tostain Serge	2006
<i>D. ovinala</i>	178	Andranolava forêt Mangona			/	Mananjo Herman	2007
<i>D. ovinala</i>	179	bord RN7	22°98268	44°33167	/	Tostain Serge	2007
<i>D. ovinala</i>	180	bord RN 10 bord du plateau avant Vatolatsaka			M	Tostain Serge	2007
<i>D. ovinala</i>	181	bord RN7 Befoly			/	Tostain Serge	2007
<i>D. ovinala</i>	182	Andranolava forêt Mangona			F	Mananjo Herman	2007
<i>D. ovinala</i>	183	Betroka forêt galerie	24°53120	46°47159	plantule	Tostain Serge	2007
<i>D. ovinala</i>	184	Betroka forêt galerie	24°53120	46°47159	plantules	Tostain Serge	2007
<i>D. ovinala</i>	185	Betroka forêt galerie	24°53120	46°47159	plantules	Tostain Serge	2007
<i>D. ovinala</i>	186	bord RN 7 Befoly			/	Tostain Serge	2007
<i>D. ovinala</i>	187	Betroka forêt galerie	24°53120	46°47159	plantules	Tostain Serge	2007
<i>D. ovinala</i>	188		21°58243	44°28295	/	Tostain Serge - Damson Stéphan	2007
<i>D. ovinala</i>	189	Forêt d'Ankazomanga 7 km à l'ouest d'Ambiky			/	Damson Stéphan	2007
<i>D. ovinala</i>	190	13 km à l'ouest d'Ambiky forêt d'Analamikapiky			/	Damson Stéphan	2007

Espèces	N° hercier	Lieux	Lat Sud	Long Est	Sexe	Collecteurs	Année
<i>D. ovinala</i>	365	11 km au nord d'Ampanolora forêt Mikea			plantule	Guy d'Avril Tavavimaharivo	2008
<i>D. ovinala</i>	366	haut falaise, savane arborée près de Vatolatsaka	23°31920	44°29490	F	Tostain Serge	2008
<i>D. ovinala</i>	367	haut falaise, savane arborée près de Vatolatsaka	23°31920	44°29490	/	Tostain Serge	2008
<i>D. ovinala</i>	368	haut falaise, savane arborée près de Vatolatsaka	23°31920	44°29490	/	Tostain Serge	2008
<i>D. ovinala</i>	414	RN7 97km de Tuléar avant Mahaboboka	22°98341	43°33409	F	Tostain Serge	2005
<i>D. quartiniana</i>	219	Entre Vondrove et près de Malandra Beharona au sud de Manza	21°66323	44°26181	F	Tostain Serge - Damson Stéphan	2007
<i>D. quartiniana</i>	220	Entre Vondrove et près de Malandra Beharona au sud de Manza	21°66323	44°26181	F	Tostain Serge - Damson Stéphan	2007
<i>D. sansibarensis</i>	61	Bezaha	23°51170	44°46741	/	Tostain Serge	2005
<i>D. sansibarensis</i>	62	12 km avant Ranohira	22°51026	45°50161	/	Tostain Serge	2006
<i>D. sansibarensis</i>	64	Ambaibe (hameau)	24°77527	46°86456	/	Tostain Serge	2006
<i>D. sansibarensis</i>	65	Ambaibe (hameau)	24°77527	46°86456	/	Tostain Serge	2006
<i>D. sansibarensis</i>	221	Andranolava forêt Mangona			/	Mananjo Herman	2007
<i>D. sansibarensis</i>	222	Forêt de Tsingtorano près de Vondrove			/	Damson Stéphan	2007
<i>D. sansibarensis</i>	299	piste des 7 lacs après Maropia rive droite Onilahy	23°52226	44°12503	plantule	Tostain Serge	2007
<i>D. sansibarensis</i>	300	piste des 7 lacs après Maropia rive droite Onilahy	23°52226	44°12503	plantule	Tostain Serge	2007
<i>D. sansibarensis</i>	301	piste des 7 lacs après Maropia rive droite Onilahy	23°52226	44°12503	plantule	Tostain Serge	2007
<i>D. sansibarensis</i>	302	piste des 7 lacs après Maropia rive droite Onilahy	23°52226	44°12503	plantule	Tostain Serge	2007
<i>D. sansibarensis</i>	303	Bois sacré 20 km avant Sakahara bord RN7 Tulear vers Tana	22°89062	44°35435	/	Tostain Serge	2007
<i>D. sansibarensis</i>	304	Bois sacré 20 km avant Sakahara bord RN7 Tulear vers Tana	22°89062	44°35435	/	Tostain Serge	2007
<i>D. sansibarensis</i>	305	Bois sacré 20 km avant Sakahara bord RN7 Tulear vers Tana	22°89062	44°35435	plantule	Tostain Serge	2007

Espèces	N° hercier	Lieux	Lat Sud	Long Est	Sexe	Collecteurs	Année
<i>D. soso</i>	14	Namaboaha	22°57618	43°62681	F	Tostain Serge	2006
<i>D. soso</i>	15	Ampihalia vallée Fiherenana	23°22268	43°84611	F	Soavinzanahary Roby	2006
<i>D. soso</i>	16	Belitsaka forêt sacrée d'Andrabala	22°51265	43°60983	/	Cheban Saoly	2006
<i>D. soso</i>	17	bord forêt Zombitse	22°89215	44°67068	/	Tostain Serge	2005
<i>D. soso</i>	71	Namaboaha RN9	22°61022	43°62798	F	Tostain Serge	2006
<i>D. soso</i>	72	entre Soahazo et Vorehy	22°39387	43°65018	F	Tostain Serge	2006
<i>D. soso</i>	73	Befoly RN7	23°31012	43°62827	F	Tostain Serge - Razanaka Samuel	2005
<i>D. soso</i>	74	Befoly RN7	23°31012	43°62827	F	Tostain Serge - Razanaka Samuel	2005
<i>D. soso</i>	75	Morafeno enter Antseva et Namaboaha	22°61000	43°62700	F	Tostain Serge - Razanaka Samuel	2006
<i>D. soso</i>	76	Morafeno entre Antseva et Namaboaha	22°60745	43°62827	F	Tostain Serge - Razanaka Samuel	2005
<i>D. soso</i>	77	Namaboaha	22°60745	43°62827	F	Tostain Serge	2005
<i>D. soso</i>	78	Befoly RN7	23°31012	43°94000	F	Tostain Serge - Razanaka Samuel	2005
<i>D. soso</i>	79	Befoly RN8	23°31012	43°62827	F	Tostain Serge - Razanaka Samuel	2005
<i>D. soso</i>	80	Tongovola vallée Fiherenana	23°28813	43°84100	/	Soavinzanahary Roby	2006
<i>D. soso</i>	202		22°30163	46°28399	F	Tostain Serge	2007
<i>D. soso</i>	203	Forêt d'Ankazomanga 7 km à l'ouest d'Ambiky			/	Damson Stéphane	2007
<i>D. soso</i>	204	village Betsileo d'Anaviavi	23°13723	46°04856	/	Tostain Serge	2007
<i>D. soso</i>	205	Andranolava forêt Mangona			/	Mananjo Herman	2007
<i>D. soso</i>	206		22°30163	46°28399	F	Tostain Serge	2007
<i>D. soso</i>	207		24°52530	46°46733	/	Tostain Serge	2007
<i>D. soso</i>	208		24°52530	46°46733	/	Tostain Serge	2007
<i>D. soso</i>	209	Vatolatsaka bord du plateau, bord du goudron sous tamarinier			/	Tostain Serge	2007
<i>D. soso</i>	210	Andranolava forêt Mangona			/	Mananjo Herman	2007
<i>D. soso</i>	211	Hatsake au sud ouest d'Ambiky			/	Damson Stéphane	2007
<i>D. soso</i>	212	bord RN 9 à Antanimieva	22°24291	43°78586	M	Tostain Serge	2007
<i>D. soso</i>	213		24°52530	46°46733	/	Tostain Serge	2007
<i>D. soso</i>	214		21°67646	44°25975	F	Tostain Serge - Damson Stéphane	2007
<i>D. soso</i>	215	Bord piste RN 9 près d'Antanimieva	22°24291	43°78586	M	Tostain Serge	2007
<i>D. soso</i>	239	Bord piste RN 9 près d'Antanimieva	22°24291	43°78586	/	Tostain Serge	2007
<i>D. soso</i>	240	Bord piste RN 9 près d'Antanimieva	22°24291	43°78586	/	Tostain Serge	2007
<i>D. soso</i>	241	Bord piste RN 9 près d'Antanimieva	22°24291	43°78586	/	Tostain Serge	2007

Espèces	N° hercier	Lieux	Lat Sud	Long Est	Sexe	Collecteurs	Année
<i>D. soso</i>	275	bois sacré de tamarinier près d'Amborata piste camp Catta Andrigintra	22°30384	46°27860	M	Tostain Serge	2007
<i>D. soso</i>	276	petit bois piste Ihosy-Ivohibe-Farafangana près d'Ambinda	22°56811	46°44423	F	Tostain Serge	2007
<i>D. soso</i>	277	bord piste Bezaha-Benenitra près grand radier	23°48333	44°93708	M	Tostain Serge	2007
<i>D. soso</i>	278	bord piste Bezaha-Benenitra près grand radier	23°48333	44°93708	M	Tostain Serge	2007
<i>D. soso</i>	279	bois bord piste Ivohibe-Ihosy près d'Analavoka	22°55058	46°54326	F	Tostain Serge	2007
<i>D. soso</i>	280	forêt galerie affluent Onilahy radier avant Benenitra près de Bekinana	23°48333	44°93708	M	Tostain Serge	2007
<i>D. soso</i>	281	forêt galerie affluent Onilahy radier avant Benenitra près de Bekinana	23°48333	44°93708	/	Tostain Serge	2007
<i>D. soso</i>	282	forêt galerie affluent Onilahy radier avant Benenitra près de Bekinana	23°48333	44°93708	F	Tostain Serge	2007
<i>D. soso</i>	283	forêt galerie affluent Onilahy radier avant Benenitra près de Bekinana	23°48333	44°93708	plantule	Tostain Serge	2007
<i>D. soso</i>	284	bois près d'Amborata RN7 km 22 après Ihosy vers Fiana	22°30384	46°27860	plantule	Tostain Serge	2007
<i>D. soso</i>	285	petit bois piste Ihosy-Ivohibe-Farafangana près d'Ambinda	22°56811	46°44423	F	Tostain Serge	2007
<i>D. soso</i>	322	bord RN10 3 km avant Besely en allant à Tongobory	23°40129	44°39030	plantule	Tostain Serge	2008
<i>D. soso</i>	323	bord RN10 3 km avant Besely en allant à Tongobory	23°40129	44°39030	/	Tostain Serge	2008
<i>D. soso</i>	324	bord RN10 3 km avant Besely en allant à Tongobory	23°40129	44°39030	/	Tostain Serge	2008
<i>D. soso</i>	325	bord RN10 3 km avant Besely en allant à Tongobory	23°40129	44°39030	/	Tostain Serge	2008
<i>D. soso</i>	326	bord haut falaise, savane arborée près de Vatolatsaka	23°32229	44°29999	/	Tostain Serge	2008
<i>D. soso</i>	327	hatsake bord RN10 3 km avant Besely	23°40129	44°39030	/	Tostain Serge	2008
<i>D. soso</i>	328	Nord Ilakaka ouest parc de l'Angap Isalo ancienne piste Berenty-Bereketa	22°64797	47°18085	M	Tostain Serge	2008
<i>D. soso</i>	329	Nord Ilakaka ouest parc de l'Angap Isalo ancienne piste Berenty-Bereketa	22°56842	45°14893	F	Tostain Serge	2008
<i>D. sp.</i>	236	collines Voronkatsa piste Amboasary-Tsivory			/	Tostain Serge	2007

Espèces	N° hercier	Lieux	Lat Sud	Long Est	Sexe	Collecteurs	Année
<i>D. sp.</i>	405	ouest de la RN12 Berakadrone	21°90123	47°90748	M	Tostain Serge	2008
<i>D. sp.</i>	406	ouest de la RN12 Berakadrone	21°90123	47°90748	M	Tostain Serge	2008
<i>D. sp. (Balo)</i>	52	Analabo	22°52446	43°57264	F	Cheban Alfred Saoly	2006
<i>D. sp. (Balo)</i>	53	Ankatepoka	22°75333	43°57170	M	Tostain Serge	2006
<i>D. sp. (Balo)</i>	54	forêt de Ranobe	22°98262	43°68449	/	Tostain Serge - Cheban Alfred Saoly	2006
<i>D. sp. (Balo)</i>	55	Ambatovato près d'Ampasikibo	22°53328	43°60822	F	Cheban Alfred Saoly	2006
<i>D. sp. (Balo)</i>	56	Antseva	22°61922	42°59827	M	Cheban Alfred Saoly	2006
<i>D. sp. (Balo)</i>	57	Anjabetrongo	22°53372	43°49475	M	Cheban Alfred Saoly	2006
<i>D. sp. (Balo)</i>	58	Belitsaka	22°51237	43°60953	M	Cheban Alfred Saoly	2006
<i>D. sp. (Balo)</i>	100	ouest d'Anjabetrongo	22°53372	43°49475	M	Cheban Alfred Saoly	2006
<i>D. sp. (Balo)</i>	101	Ampasikibo	22°53461	43°61702	F	Tostain Serge - Razanaka Samuel	2005
<i>D. sp. (Balo)</i>	151	Ankorotsely à l'ouest d'Andoharano			/	Guy d'Avril Tavavimaharivo	2007
<i>D. sp. (Balo)</i>	223	Andkorotsely ouest Andoharano sud-est d'Ankililoaka			F	Guy d'Avril Tavavimaharivo	2007
<i>D. sp. (Balo)</i>	238	3 km d'(A)Nosy Ambositra sud de Tsirapioky (ou Tsiarimpioke)			/	Damson Stéphane	2007
<i>D. sp. (Gago)</i>	286	petite forêt Beara 1 km rive gauche Onilahy près de Belamoty	23°53000	44°80000	/	Damson Stéphane	2008
<i>D. sp. (Gago)</i>	287	petite forêt Beara rive gauche Onilahy 1 km sud de Belamoty	23°53000	44°80000	M	Damson Stéphane	2008
<i>D. sp. (Gago)</i>	288	petite forêt Amorondrano rive gauche Onilahy 1 km sud de Belamoty	23°53000	44°80000	plantule	Damson Stéphane	2008
<i>D. sp. (Gago)</i>	289	bois de tamarinier 2 km nord de Benenitra et de Ranotsara	23°43573	45°08223	plantule	Damson Stéphane	2008
<i>D. sp. (Gago)</i>	290	petite forêt Beara rive gauche Onilahy près de Belamoty	23°53000	44°80000	plantule	Damson Stéphane	2008
<i>D. sp. (Gago)</i>	291	bois de tamarinier 2 km nord de Benenitra et de Ranotsara	23°43573	45°08223	/	Damson Stéphane	2008
<i>D. sp. (Gago)</i>	292	petite forêt Beara rive gauche Onilahy 2 km sud de Belamoty	23°53000	44°80000	M	Damson Stéphane	2008
<i>D. sp. (Gago)</i>	293	petite forêt Beara rive gauche Onilahy 2 km sud de Belamoty	23°53000	44°80000	M	Damson Stéphane	2008
<i>D. sp. (Gago)</i>	294	petite forêt Beara rive gauche Onilahy 2 km sud de Belamoty	23°53000	44°80000	M	Damson Stéphane	2008
<i>D. sp. (Gago)</i>	295	petite forêt Beara rive gauche Onilahy 2 km sud de Belamoty	23°53000	44°80000	M	Damson Stéphane	2008
<i>D. sp. (Gago)</i>	339	Benenitra	23°41671	45°1047	/	Tostain Serge	2008

Espèces	N° hercier	Lieux	Lat Sud	Long Est	Sexe	Collecteurs	Année
<i>D. sp. (Reroy)</i>	109	Ambiky (RN9)	21°88522	43°88520	F	Tostain Serge - Damson Stéphane	2007
<i>D. sp. (Reroy)</i>	110	sud ouest Ambiky			M	Damson Stéphane – Guy d'Avril Tavavimaharivo	2007
<i>D. sp. (Reroy)</i>	111	Ambatomena	21°88522	43°88520	F	Tostain Serge - Damson Stéphane	2007
<i>D. sp. (Reroy)</i>	112	Ambatomena commune Nosy-Ambositra	21°88522	43°88520	F	Tostain Serge - Damson Stéphane	2007
<i>D. sp. (Reroy)</i>	113	Tsarapioky			/	Damson Stéphane	2007
<i>D. sp. (Reroy)</i>	114	Ambiky (RN9)	21°88522	43°88520	M	Tostain Serge - Damson Stéphane	2007
<i>D. sp. (Reroy)</i>	115	Ambiky (RN9) Forêt d'Ambatomena			F	Tostain Serge - Damson Stéphane	2007
<i>D. sp. (Reroy)</i>	116	Ambiky (RN9)	21°88522	43°88520	M	Tostain Serge - Damson Stéphane	2007
<i>D. sp. (Reroy)</i>	117	Ambiky (RN9) Forêt d'Ambatomena	21°88522	43°88520	M	Tostain Serge - Damson Stéphane	2007
<i>D. sp. (Reroy)</i>	118	Ambiky (RN9) Forêt d'Ambatomena			/	Damson Stéphane	2007
<i>D. sp. (Reroy)</i>	119	Ambiky (RN9) Forêt d'Ambatomena	21°88522	43°88520	M	Tostain Serge - Damson Stéphane	2007
<i>D. sp. (Reroy)</i>	201	Forêt dégradée à ronces à 600 m d'Ambiky sur la RN9	21°88522	43°88520	M et F	Tostain Serge - Damson Stéphane	2007
<i>D. sp. (Reroy)</i>	358	forêt d'Ankazomanga	21°87987	43°84795	/	Damson Stéphane	2008
<i>D. sp. (Reroy)</i>	359	forêt Mikapiky	21°87971	43°84703	/	Damson Stéphane	2008
<i>D. sp. (Reroy)</i>	360	forêt d'Ankazomanga	21°87987	43°84795	/	Damson Stéphane	2008
<i>D. sp. (Reroy)</i>	361	forêt Mikapiky	21°87971	43°84703	F	Damson Stéphane	2008
<i>D. sp. (Reroy)</i>	362	forêt Mikapiky	21°87971	43°84703	F	Damson Stéphane	2008
<i>D. sp. (Reroy)</i>	363	forêt d'Ankazomanga	21°87965	43°85027	/	Damson Stéphane	2008
<i>D. sp. (Reroy)</i>	364	forêt d'Ankazomanga	21°87987	43°84795	/	Damson Stéphane	2008
<i>D. sp. (Vorozy)</i>	60	forêt Antangtangana route de Ranomafane	24°77527	46°86456	/	Tostain Serge	2006
<i>D. sp. (Vorozy)</i>	232	Bord du Parc d'Andohela, 4 km du village d'Ezoambo			/	Tostain Serge	2007
<i>D. sp. (Vorozy)</i>	233	Bord du Parc d'Andohela, 4 km du village d'Ezoambo			F	Tostain Serge	2007
<i>D. sp. (Vorozy)</i>	234	Bord du Parc d'Andohela, 4 km du village d'Ezoambo			F	Tostain Serge	2007
<i>D. sp. (Vorozy)</i>	235	Bord du Parc d'Andohela, 4 km du village d'Ezoambo			/	Tostain Serge	2007
<i>D. sp. (Vorozy)</i>	402	Forêt humide Nord d'Ezoambo Ambaibe vers Ranomafane	24°75362	46°86325	/	Tostain Serge	2008
<i>D. sp. (Vorozy)</i>	403	Forêt humide Nord d'Ezoambo Ambaibe vers Ranomafane	24°75362	46°86325	plantule	Tostain Serge	2008

Espèces	N° hercier	Lieux	Lat Sud	Long Est	Sexe	Collecteurs	Année
<i>D. sp. (Vorozy)</i>	404	Forêt humide Nord d'Ezoambo Ambaibe vers Ranomafane	24°75362	46°86325	/	Tostain Serge	2008
<i>D. sp.</i> Andrigintra	248	Parc Andrigintra	22°12664	46°89290	/	Tostain Serge	2007
<i>D. sp.</i> Andrigintra	249	Parc Andrigintra	22°12664	46°89290	plantule	Tostain Serge	2007
<i>D. sp.</i> Andrigintra	250	Parc Andrigintra	22°12664	46°89290	plantule	Tostain Serge	2007
<i>D. sp.</i> Andrigintra	251	Parc Andrigintra	22°12664	46°89290	F	Tostain Serge	2007
<i>D. sp.</i> Andrigintra	252	Parc Andrigintra	22°12664	46°89290	F	Tostain Serge	2007
<i>D. sp.</i> Andrigintra	330	parc Andrigintra circuit cascade	22°1455	46°89180	M	Tostain Serge	2008
<i>D. sp.</i> Andrigintra	331	parc Andrigintra circuit cascade	22°1455	46°89180	M	Tostain Serge	2008
<i>D. sp.</i> Andrigintra	332	parc Andrigintra circuit cascade	22°1455	46°89180	M	Tostain Serge	2008
<i>D. sp.</i> Andrigintra	333	parc Andrigintra circuit cascade	22°1455	46°89180	F	Tostain Serge	2008
<i>D. sp.</i> Andrigintra	334	parc Andrigintra circuit cascade	22°1455	46°89180	F	Tostain Serge	2008
<i>D. sp.</i> Andrigintra	335	parc Andrigintra circuit cascade	22°1455	46°89180	F	Tostain Serge	2008
<i>D. sp.</i> Andrigintra	336	parc Andrigintra circuit cascade	22°1455	46°89180	F	Tostain Serge	2008
<i>D. sp.</i> Andrigintra	337	parc Andrigintra circuit cascade	22°1455	46°89180	F	Tostain Serge	2008
<i>D. sp.</i> Andrigintra	338	parc Andrigintra circuit cascade	22°1455	46°89180	F	Tostain Serge	2008
<i>D. tanalarum</i>	378	forêt littorale près village Takoandra parc Angap Manombo	23°0724	47°74820	/	Tostain Serge	2008
<i>D. tanalarum</i>	379	forêt littorale près village Takoandra parc Angap Manombo	23°0724	47°74820	F	Tostain Serge	2008
<i>D. tanalarum</i>	380	forêt littorale près village Takoandra parc Angap Manombo	23°0668	47°74420	F	Tostain Serge	2008
<i>D. tanalarum</i>	381	forêt littorale près village Takoandra parc Angap Manombo	23°0668	47°74420	F	Tostain Serge	2008
<i>D. tanalarum</i>	382	forêt littorale près village Takoandra parc Angap Manombo	23°0668	47°74420	F	Tostain Serge	2008

Espèces	N° hercier	Lieux	Lat Sud	Long Est	Sexe	Collecteurs	Année
<i>D. tanalarum</i>	383	forêt littorale près village Takoandra parc Angap Manombo	23°0668	47°74420	F	Tostain Serge	2008
<i>D. tanalarum</i>	384	forêt littorale près village Takoandra parc Angap Manombo	23°0668	47°74420	F	Tostain Serge	2008
<i>D. tanalarum</i>	385	forêt littorale près village Takoandra parc Angap Manombo	23°0668	47°74420	F	Tostain Serge	2008
<i>D. tanalarum</i>	386	forêt littorale près village Takoandra parc Angap Manombo	23°0668	47°74420	F	Tostain Serge	2008
<i>D. tanalarum</i>	387	forêt littorale près village Takoandra parc Angap Manombo	23°0668	47°74420	F	Tostain Serge	2008
<i>D. tanalarum</i>	388	dans le village Amparihy-Est « domestiqué »	23°97348	47°33329	/	Tostain Serge	2008
<i>D. tanalarum</i>	389	dans le village Amparihy-Est « domestiqué »	23°97348	47°33329	M	Tostain Serge	2008
<i>D. tanalarum</i>	390	dans le village Amparihy-Est « domestiqué »	23°97348	47°33329	/	Tostain Serge	2008
<i>D. tanalarum</i>	391	dans le village Amparihy-Est « domestiqué »	23°97348	47°33329	M	Tostain Serge	2008
<i>D. tanalarum</i>	392	dans le village Amparihy-Est « domestiqué »	23°97348	47°33329	/	Tostain Serge	2008
<i>Trichopus sempervirens</i> (H.Perrier) Caddick & Wilkin (<i>Avetra sempervirens</i>)	308	bord RN25 croisement avec piste vers le Mont Vatovavy	21°38809	47°94089	hermaphrodite	Tostain Serge	2008
<i>Trichopus sempervirens</i> (H.Perrier) Caddick & Wilkin (<i>Avetra sempervirens</i>)	309	bord RN25 croisement avec piste vers le Mont Vatovavy	21°38809	47°94089	hermaphrodite	Tostain Serge	2008
<i>Trichopus sempervirens</i> (H.Perrier) Caddick & Wilkin (<i>Avetra sempervirens</i>)	310	piste vers le Mont Vatovavy	21°38810	47°94090	plantule	Tostain Serge	2008
<i>Trichopus sempervirens</i>	311	Kianjavato dans bambous de la station café FOFIFA	21°37793	47°86325	/	Tostain Serge	2008

Espèces	N° herbier	Lieux	Lat Sud	Long Est	Sexe	Collecteurs	Année
(H.Perrier) Caddick & Wilkin (<i>Avetra sempervirens</i>)							



N° 8 FLORA OF MADAGASCAR

DIOSCOREACEAE

Dioscorea alatisipes Burks. et Riv.

LOCALITY: Ambolobisa
Commune, Province: Antsohy FIANARANTSA

GPS: 23.5199 South
Reference (WGS 84, decimal): 43.81984 East

ALTITUDE:

DATE: 22-02-2006

SOIL: calcaire

VERNACULAR NAME: vng.

VEGETATION:

HABITAT: vallon Filicouane

DESCRIPTION: Tenelle, lige vute

COLLECTOR(S): SOAVINJANANA 23/02/06



No 9 FLORA OF MADAGASCAR

FICHE DIOSCOREACEAE

Dioscorea alatifera Burki, H. Perr.

LOCALITY ^{7 km} Befoly bord RN7-29 km
_{Passer de Tuléar}

GPS (WGS 84, decimal): 23.34791 South

ALTITUDE: 169 m 43.86554 East

DATE: 28 avril 2005

SOIL: Calcaire

VERNACULAR NAME: OVIALA

VEGETATION:

HABITAT:

DESCRIPTION ♀

COLLECTOR(S): TOSTAIN S.



N°10 FLORA OF MADAGASCAR

FICHE DIOSCOREACEAE

Dioscorea alatisipes Burk., H. Per.

LOCALITY: Nord RNT

GPS (WGS 84, decimal) : 23.33882 South
43.88264 East

ALTITUDE :

DATE : 9 mars 2005

SOIL : Calcaire

VERNACULAR NAME : OVIANA

VEGETATION :

HABITAT :

DESCRIPTION : ♂

COLLECTOR(S) : TOSTAIN S.
RIZANANA S.



FLORA OF MADAGASCAR

FICOIDACEAE N° 11

Dioscorea alatifolia Burck. et Perr.

LOCALITY: bord RN7

GPS (WGS 84, decimal): 23°37'56" South

43°03'26" East

ALTITUDE: 176m

DATE: 14 mars 2005

SOIL: calcaire

VERNACULAR NAME: OVIALA

VEGETATION:

HABITAT:

DESCRIPTION: ♂

COLLECTOR(S): TOSTAINIS



FLORA OF MADAGASCAR
DIOSCOREACEAE **No 12**
Dioscorea *ulatipes*
LOCALITY: Imbolaha
Commune, Province: TOLARA
GPS: 23 31 44 South
Reference (WGS 84, decimal) 43 56 00 East
ALTITUDE:
DATE: 2006
SOIL: Calcaire
VERNACULAR NAME: *ny*
VEGETATION:
HABITAT: valli Fihomby
DESCRIPTION: ♂
COLLECTOR(S): J. B. R. & M. J. B.



FLORA OF MADAGASCAR

LEGUMINOSAE

N13

Dioscorea alata Pers.

LOCALITY: Schampy
Community Province: Schampy 100000

GPS: 27.2478 South
Reference (WGS 84, decimal) 45.24678 East

ALTITUDE:

DATE: 16 December 2005

SOIL: calcare

VERNACULAR NAME: may forty

VEGETATION:

HABITAT:

DESCRIPTION: autohyg, male

COLLECTOR(S): SOUVINIRANAHARY



N°81 FLORA DAGA

ROSEACEAE

Dioscorea sp.

LOCALITY: *Tungurahua* Province,
Comuna, Provincia: *Tungurahua*.

GPS: *2883* South
Referencia (WGS 84, decimal), *87* East

ALTITUDE:

DATE: *03-03-06*

SOIL: *calcareo*

VERNACULAR NAME: *(Amalito/Sora)*

VEGETATION:

HABITAT: *por campo abierto*

DESCRIPTION: *frutilla de campo*

COLLECTOR(S): *Quispehuanes*



n°291 FLORA OF MADAGASCAR

DIOSCOREACEAE

Dioscorea *calatipes*

LOCALITY 2km au nord de Menantia -
Commune, Province Pak de Ranostana
Tolara

GPS
Reference (WGS 84 datum) 78°43'57" South
65°08'23" East

ALTITUDE 285m

DATE 25 janvier 2008

SOIL sable rose

VERNACULAR NAME Ganga (Basa de
Tananary)

VEGETATION Forêt de Primaries

HABITAT :

DESCRIPTION feuille ovale à ovale
oblongue

COLLECTOR(S)
DAMSON, Stephan



0296 FLORA OF MADAGASCAR
DIOSCOREACEAE
Dioscorea alata
LOCALITY: Course de Tuléan - 20km
Commune, Province: de Tuléan 441 Tana
RN 7
GPS Reference (WGS 84, decimal): 23°40'25" South
43°51'64" East
ALTITUDE: 160m
DATE: 31 janvier 2008
SOIL: calcaire rocheux
VERNACULAR NAME: Orjala
VEGETATION: forêt sèche
HABITAT:
DESCRIPTION: plantule
COLLECTOR(S): Damien Stephan
Tsimonhariso Guy d'Arce
Testain Serge



n°297 FLORA OF MADAGASCAR
DIOSCOREACEAE
Dioscorea alata
LOCALITY: RN 7 22 km de Tolain
Commune, Province: Vohéran
GPS 23°38624 South
Reference (WGS 84, decimal) 43°82378 East
ALTITUDE: 176m
DATE: 31 January 2008
SOIL: roches calcaires
VERNACULAR NAME: Oriala
VEGETATION: forêt sèche
HABITAT:
DESCRIPTION: plantules d'âge
difficiles
COLLECTOR(S): Damson Stephan
Tavaumaharoivo Guy d'Amel
Tostain Serge





FLORA OF MADAGASCAR N° 208

FICHE DIOSCOREACEAE

Dioscorea alataipes

LOCALITY 17km de Tuléar vers Tana
RN7

GPS (WGS 84, decimal) 23°41'03.4" South
45°29'06.7" East

ALTITUDE: 111m

DATE: 31 janvier 2008

SOIL: sols calcaires

VERNACULAR NAME: OVIALA

VEGETATION: forêt sèche
HABITAT:

DESCRIPTION: planteule

COLLECTOR(S): Danson Stephen
Tsimonkano Guy & Acad Arnel
Toftain Serge



FLORA OF MADAGASCAR

FICHE DIOSCOREACEAE no 408

Dioscorea alatiipes Burk., H. Rev.

LOCALITY: End RN7

GPS (WGS 84, decimal): 23.33852 South

43.88264 East

ALTITUDE:

DATE: 9 mars 2005

SOIL: Calcaire

VERNACULAR NAME: OVI A LA

VEGETATION:

HABITAT:

DESCRIPTION: ♂

COLLECTOR(S): TOSTAIN S.
RAZANAKA S.



FLORA OF MADAGASCAR
FICHE DIOSCOREACEAE No 409
Dioscorea alatisipes Burk., H. Perr.
LOCALITY: pxi de Befoly - RN7
GPS (WGS 84, decimal): 23.34791 South
ALTITUDE: 169m 43.86554 East
DATE: 28 avril 2005
SOIL: Calcaire
VERNACULAR NAME: OVIALA
VEGETATION:
HABITAT:
DESCRIPTION: ♀
COLLECTOR(S): TOSTAIN S.



FLORA OF MADAGASCAR

FICHE DIOSCOREACEAE N°7

Dioscorea alatis Aubl. H. Roux

LOCALITY: Anjozorobe, forêt de Nalanda

GPS (WGS 84, decimal): 23° 40' 7.9" South

ALTITUDE: 78m 43° 7' 44.5" East

DATE: 02/10/05

COLLECTOR(S): TOSTAIN &

VERNACULAR NAME: ovelala

VEGETATION:

HABITAT:

DESCRIPTION: plantule

COLLECTOR(S): TOSTAIN &



FLORA OF MADAGASCAR

FICHE DIOSCOREACEAE **No 63**

Dioscorea antaly Jum. et Perr.

LOCALITY: Beamboka, nord de Morondava

GPS (WGS 84, decimal): 19.96737 South

ALTITUDE: 16m 44.60574 East

DATE: 12 avril 2005

SOIL: Sable rouge

VERNACULAR NAME: ANTALY

VEGETATION:

HABITAT:

DESCRIPTION: sterile

COLLECTOR(S): TOSTAIN S.



FLORA OF MADAGASCAR N°191

FICHE DIOSCOREACEAE

Dioscorea antaly

LOCALITY: ANILANO MANINTSY

GPS (WGS 84, decimal): 27°04'49.3" South

44°35'00.5" East

ALTITUDE: 492 m

DATE: 4 avril 2007

SOIL:

VERNACULAR NAME: ANTALY

VEGETATION:

HABITAT:

DESCRIPTION: Sous l'amarillie

COLLECTOR(S): TOSTAIN S.



FLORA OF MADAGASCAR N°132

FICHE DIOSCOREACEAE

Dioscorea antaly

LOCALITY: FENOARIVO

GPS (WGS 84, decimal): 22°04'43" South

ALTITUDE: 492m 44°75'05" East

DATE: 4 avril 2007

SOIL:


VERNACULAR NAME: ANTALY

VEGETATION:

HABITAT:

DESCRIPTION: Sous laminaire

COLLECTOR(S): TOSTAIN S.



FLORA OF MADAGASCAR N°493

FICHE DIOSCOREACEAE

Dioscorea antaly

LOCALITY: Andranomainty

GPS (WGS 84, decimal): 22°6'23.71" South

44°66'66" East

ALTITUDE :

DATE : 5 avril 2007

SOIL :

VERNACULAR NAME: ANTALY

VEGETATION: Sous tamaraciers

HABITAT :

DESCRIPTION :

COLLECTOR(S): TOSTAIN S.



FLORA OF MADAGASCAR 194

DIOSCOREACEAE

Dioscorea antaly

LOCALITY: Vondrove
Commune, Province:

GPS Reference (WGS 84, decimal): South East

ALTITUDE:

DATE: 3 avril 2007

SOIL:

VERNACULAR NAME: ANTALY

VEGETATION:

HABITAT:

DESCRIPTION:

COLLECTOR(S): Stephan Damsen



FLORA OF MADAGASCAR N°-195

FICHE DIOSCOREACEAE

Dioscorea antaly

LOCALITY:

GPS (WGS 84, decimal): 21°56546 South
44°28953 East

ALTITUDE:

DATE: 14 mai 2007

SOIL: Sable roux

VERNACULAR NAME: ANTALY

VEGETATION:

HABITAT:

DESCRIPTION: Vontivens Vondrove

COLLECTOR(S): TOSTAIN S.
DUMISON Stéphan



FLORA OF MADAGASCAR N°196

FICHE DIOSCOREACEAE

Dioscorea antaly

LOCALITY: Andranolava

GPS (WGS 84, decimal): 22° 62371 South
44° 66746 East

ALTITUDE: 553m

DATE: Savil 2007

SOIL:

VERNACULAR NAME: ANTALY

VEGETATION:

HABITAT:

DESCRIPTION: piste vers Andranolava

COLLECTOR(S): TOSTAIN S.

DAMSON Stephan



FLORA OF MADAGASCAR N°197

FICHE DIOSCOREACEAE

Dioscorea antaly

LOCALITY :

GPS (WGS 84, decimal) : 21°56546 South

64°28253 East

ALTITUDE :

DATE : 14 mai 2007

SOIL :

VERNACULAR NAME : ANTALY

VEGETATION :

HABITAT :

DESCRIPTION :

COLLECTOR(S) : TOSTAIN S.
DREISON Stéphan



FLORA OF MADAGASCAR N° 498

FICHE DIOSCOREACEAE

Dioscorea antaly

LOCALITY: Vondrove

GPS (WGS 84, decimal):

South

East

ALTITUDE:

DATE: 3 avril 2007

SOIL:

VERNACULAR NAME: ANTALY

VEGETATION:

HABITAT:

DESCRIPTION: nord est du village
à environ 500m

COLLECTOR(S): Harrison Stephan



FLORA OF MADAGASCAR N°199

FICHE DIOSCOREACEAE

Dioscorea antaly

LOCALITY: Vondrovo

GPS (WGS 84, decimal): South
East

ALTITUDE:

DATE: 3 avril 2007

SOIL:

VERNACULAR NAME: ANTALY

VEGETATION:

HABITAT:

DESCRIPTION: à l'ét. du village

COLLECTOR(S):

DAMSON Stephan



FLORA OF MADAGASCAR N°200

FICHE DIOSCOREACEAE

Dioscorea antaly

LOCALITY :

GPS (WGS 84, decimal) : 22°62371 South

44°66746 East

ALTITUDE : 553m

DATE : 5 avril 2007

SOIL :

VERNACULAR NAME :

VEGETATION :

HABITAT :

DESCRIPTION :

COLLECTOR(S) : TOSTAIN S.



n°204 FLORA OF MADAGASCAR

DIOSCOREACEAE

Dioscorea antaly

LOCALITY: nord Berenty (1,5 km)
Commune, Province: Tolosa

GPS: 23°43'53" South
Reference (WGS 84, decimal): 45°08'22" East

ALTITUDE: 223 m

DATE: 25 janv 2008

SOIL: sableux

VERNACULAR NAME: Antaly

VEGETATION: bois de Tamaniou

HABITAT:

DESCRIPTION: plantule

COLLECTOR(S): DAMSON Stephan



265 ... OF MADAGASCAR

DIOSCOREACEAE

Dioscorea antaly

LOCALITY: pl. de Vohitsiokar

Commune: Province: Fianarantsoa

GPS 21°37'33" South

Reference (WGS 84, decimal) 66°72'865" East

ALTITUDE: 735 m

DATE: 47 décembre 2007

SOIL:

VERNACULAR NAME:

VEGETATION: bas sacro' de

HABITAT: Andringitra

DESCRIPTION: ♂

COLLECTOR(S): Tostain Serge





n°256 FLORA OF MADAGASCAR

DIOSCOREACEAE

Dioscorea antaly

LOCALITY Andoharotsy - RN7
Commune, Province: Vainika, Tohiana

GPS 23°02'40" South
Reference (WGS 84, decimal) 44°28'41" East

ALTITUDE 428m

DATE: 11 décembre 2007

SOIL

VERNACULAR NAME: Antaly

VEGETATION: bord de route

HABITAT:

DESCRIPTION: ? plant's Tulin

COLLECTOR(S): DAMSON Stephan
TAVAVIMAHARIVO, Guy
TOSTAIN Serge



n°267 FLORA OF MADAGASCAR

DIOSCOREACEAE

Dioscorea antaly

LOCALITY: Andohahelo - RN 7
Commune, Province: Vinkavaka - Tolain

GPS 23° 02' 970 South
Reference (WGS 84, decimal) 44° 28' 661 East

ALTITUDE 628 m

DATE: 11 décembre 2007

SOIL:

VERNACULAR NAME: Antaly

VEGETATION: bord de route

HABITAT:

DESCRIPTION: ♂ - plante à tige

COLLECTOR(S) Damson Stephen
Tassinari
Festain Serge



FLORA OF MADAGASCAR N°353

DIOSCOREACEAE

Dioscorea antaly

LOCALITY: 13 km d'Ifanohon vers

Hiogo

GPS (WGS 84 decimal) 21°34'39.6" South

47°70'04" East

ALTITUDE: 473m

DATE: 4 avril 2008

SOIL:

VERNACULAR NAME: Antady

VEGETATION: champs de manioc

HABITAT: 800m de la RN15

DESCRIPTION: Tavy

SEX: Sans fleurs

COLLECTOR(S): S. TOSTAIN



FLORA OF MADAGASCAR N°354

DIOSCOREACEAE

Dioscorea *crispata*

LOCALITY 13km d'Ifoanadiana

GPS (WGS84 decimal) 21°54'59" South
47°20'04" East

ALTITUDE 473m

DATE 4 avril 2008

SOIL

VERNACULAR NAME Antady

VEGETATION
HABITAT 300m de la RN25

DESCRIPTION *herb*

SEX *sterile*

COLLECTOR(S) S. TOSTAIN



FLORA OF MADAGASCAR N°355

DIOSCOREACEAE

Dioscorea antaly

LOCALITY: 13 Km d'Ipanadina vers
Kivangantse

GPS (WGS 84, decimal): 21° 34396 South
47° 20704 East

ALTITUDE: 475-

DATE: 4 avril 2008

SOIL:

VERNACULAR NAME: Antady

VEGETATION: champ maraîché

HABITAT: 800m de la RN25

DESCRIPTION: tavy - planteule

SEX: absence de fleurs

COLLECTOR(S): S. TOSTAIN

1
2
3
4
5
6
7
8
9
10
11
12
13
14
15
16
17
18
19
20
21
22
23
24
25
26
27
28
29
30
31
32
33
34
35
36
37
38
39
40
41
42



FLORA OF MADAGASCAR N°356
DIOSCOREACEAE
Dioscorea *Antady*
LOCALITY: 43 Km d'Ipanadava vers
Rianjavato
GPS (WGS 84, decimal): 23°34'396. South
ALTITUDE: 473m 47°30'206 East
DATE: 4 avril 2008
SOIL:
VERNACULAR NAME: Antady
VEGETATION: champs
HABITAT: 500m de la RN25
DESCRIPTION: Cane
SEXE: pas de fleurs
COLLECTOR(S): S. TOSTAIN



FLORA OF MADAGASCAR N° 357

DIOSCOREACEAE

Dioscorea antady

LOCALITY: 13 km d'Ifanadiana vers
Nanangavato

GPS (WGS 84, decimal): 24° 34' 36" South
East

ALTITUDE: 423 m 62° 70' 04"

DATE: 4 avril 2008

SOIL:

VERNACULAR NAME: Antady

VEGETATION: champs de manioc

HABITAT: 800 m au Sud de la Riv.

DESCRIPTION: Tavy

SEXE: sans fleur

COLLECTOR(S): S. TESTAIN



FLORA OF MADAGASCAR N° 308

Dioscoreaceae
DIOSCOREACEAE

Dioscorea AVETRA

LOCALITY: bord route RN25
X ver de Vatoany
GPS (WGS 84, decimal): 21°33'03" South
47°34'08" East

ALTITUDE: 115m

DATE: 7 juillet 2008

SOIL:

VERNACULAR NAME: DJIN TO

VEGETATION:
HABITAT: bord de route nationale

DESCRIPTION: RN25

SEXE: ♀ - fruit immature

COLLECTOR(S): S. TOSTAIN



FLORA OF MADAGASCAR N° 309

~~Trichopodaceae~~
~~Dioscoreaceae~~

~~Dioscorea~~ *Arietia compressa*

LOCALITY: croisement National
et piste vers le mont Vatovavy

GPS (WGS 84, decimal): 21°38'09" South
47°46'08" East

ALTITUDE: 113 m

DATE: 7 juillet 2008

SOIL:

VERNACULAR NAME: Djento

VEGETATION:
HABITAT: bord route RN25

DESCRIPTION:

SEX: ♀ - fruits immatures

COLLECTOR(S):



FLORA OF MADAGASCAR N°310

Tachosiphoclea
DIOSCOREACEAE

Dioscorea Avetia

LOCALITY piste vers Mont Vatovavy

GPS (WGS 84 decimal) 21° 38' 81" South

ALTITUDE 113m 47° 9' 409" East

DATE 7 avril 2008

SOIL:

VERNACULAR NAME Djinto

VEGETATION HABITAT: bord route RN25

DESCRIPTION: Jeune plante

SEXE:

COLLECTOR(S):

S. TOSTAIN

1
2
3
4
5
6
7
8
9
10
11
12
13
14
15
16
17
18
19
20
21
22
23
24
25
26
27
28
29
30
31
32
33
34
35
36
37
38
39
40
41
42
43



FLORA OF MADAGASCAR N°311
TRICHOPODACEAE
~~DIOGONACEAE~~
~~Dioscorea~~ *Avela*
LOCALITY: Mianjavato
GPS (WGS84 decimal): 21° 37' 93" South
43° 86' 325" East
ALTITUDE: 72 m
DATE: 4 avril 2008
SOIL:
VERNACULAR NAME: DSINTO
VEGETATION: old bamboo
HABITAT: Station café du Fofifa
DESCRIPTION:
SEXE: ?
COLLECTOR(S): S. TOSTAIN



N° 52 FLORA OF MADAGASCAR

DIOSCOREACEAE

Dioscorea sp.

LOCALITY: Analabo
Commune, Province: Analamisampy

GPS 22° 52' 46" South
Reference (WGS 84, decimal): 43° 57' 26" East

ALTITUDE:

DATE: 24 mars 2008

SOIL: Sable rose

VERNACULAR NAME: BALO
(Machona)

VEGETATION:

HABITAT:

DESCRIPTION: ♀

COLLECTOR(S): CHEBAN Alfred



N°53 FLORA OF MADAGASCAR

DIOSCOREACEAE

Dioscorea sp.

LOCALITY: Ankatepoha
Commune, Province: Antuloaha

GPS 22° 75333 South
Reference (WGS 84, decimal) 45° 57110 East

ALTITUDE:

DATE: 31/3/06

SOIL: Sable rouge

VERNACULAR NAME: BALO
(Macikoro)

VEGETATION:
HABITAT: Forêts près du village

DESCRIPTION: ♂ épicaudique!

COLLECTOR(S): TOSTAIN Serge



N°54 FLORA OF MADAGASCAR

DIOSCOREACEAE

Dioscorea sp.

LOCALITY: Ranobe
Commune, Province:

GPS 27° 98262 South
Reference (WGS 84, decimal) 43° 6849 East

ALTITUDE:

DATE: 25 mars 2006

SOIL: sable rouge

VERNACULAR NAME: BALO
(Masikoro)

VEGETATION: forêt sèche.

HABITAT:

DESCRIPTION: acaule

COLLECTOR(S): JOSTAIN Serge
CHEBAN Achille



N°55 FLORA OF MADAGASCAR

FICHE DIOSCOREACEAE

Dioscorea sp.

LOCALITY: Ampazikiba Anahobroho
Lomasoa Analavilampy

GPS (WGS 84, decimal): 22° 5' 33.78 South

ALTITUDE 200m 63° 5' 08.72 East

DATE: 21 mars 2006

SOIL: Calcaire

VERNACULAR NAME: BALO

VEGETATION: Savane arborée

HABITAT:

DESCRIPTION: ♀

COLLECTOR(S): Chikara, N. Paul



N°56 FLORA OF MADAGASCAR

DIOSCOREACEAE

Dioscorea sp.

LOCALITY: Antseva

Commune, Province:

GPS: 22° 6' 19.22" South
Reference (WGS 84, decimal) 42° 59' 27" East

ALTITUDE:

DATE: 23 mars 2006

SOIL: Sable rouge

VERNACULAR NAME: BALO (maxhou)

VEGETATION:

HABITAT:

DESCRIPTION: ♂ ("somery")

COLLECTOR(S): Cheban Alfred



N°57 FLORA OF MADAGASCAR

FICHE DIOSCOREACEAE

Dioscorea sp.

LOCALITY: Anyahelongo

Commune Analamanga

GPS (WGS 84, decimal): 22.53372 South

43.49475 East

ALTITUDE:

DATE: 27 Mars 2006

SOIL: Sable rouge clair

VERNACULAR NAME: BALO (Masikano)

VEGETATION: forêt claire

HABITAT: jachère de 2 ans (maraha)

DESCRIPTION: ♂

COLLECTOR(S): Chekoo Alfred



N° 58 FLORA OF MADAGASCAR
FICHE DIOSCOREACEAE
Dioscorea sp
LOCALITY: Belitsaka Sud
GPS (WGS 84, decimal): 22° 51' 57" South
ALTITUDE: 246m 43° 40' 53" East
DATE: 28 mars 2006
SOIL: sable rouge
VERNACULAR NAME: BALO
VEGETATION: foraminiers, bois
HABITAT: sable rouge forêt sacrée
DESCRIPTION: ♂ d'ANDRAGALA
COLLECTOR(S): Cheban Alford



N° 100 FLORA OF MADAGASCAR

FICHE DIOSCOREACEAE

Dioscorea

LOCALITY: point d'Anjabetronge

GPS (WGS 84, decimal): 22° 55' 72" South
63° 49' 45" East

ALTITUDE:

DATE: 27 mars 2006

SOIL: Sable rouge clair

VERNACULAR NAME: BALO

VEGETATION: Halocarp de Zamb.
Cultures de maïs

HABITAT: forêt Mikoa

DESCRIPTION: dans @ champs de maïs

COLLECTOR(S): Chaban Alford



N°101 FLORA OF MADAGASCAR

FICHE DIOSCOREACEAE

Dioscorea sp?

LOCALITY: Ampasitibo

GPS (WGS 84, decimal): 22°53'46" South

43°61'02" East

ALTITUDE: 220m

DATE: 12 mars 2005

SOIL: Sable rouge sur substrat calcaire

VERNACULAR NAME: BALO

VEGETATION:

HABITAT: petit bois

DESCRIPTION: ♀

COLLECTOR(S): TOSTAIN S.
RAZANANA S.



n°151 FLORA OF MADAGASCAR
DIOSCOREACEAE
Dioscorea (maiba)
LOCALITY: ANIKOROTSELY
Commune, Province:
GPS Reference (WGS 84, decimal): South East
ALTITUDE: ~ 800m
DATE: 8 avril 2007
SOIL :
VERNACULAR NAME: (O V Y) BALO
VEGETATION :
HABITAT :
DESCRIPTION: à l'ouest d'Andoharano
COLLECTOR(S): Guy d'Amil



110223 FLORA OF MADAGASCAR

DIOSCOREACEAE

Dioscorea sp.

LOCALITY: ANKOROTSELY
Commune, Province:

GPS
Reference (WGS 84, decimal):

South
East

ALTITUDE: ~800m

DATE: 8 avril 2007

SOIL: calcaire

VERNACULAR NAME: BALO

VEGETATION: ♀

HABITAT:

DESCRIPTION: à l'ouest d'Andoharano
Sud-est d'Antsaholaka

COLLECTOR(S) Guy d'Amil



N°238 FLORA OF MADAGASCAR
DIOSCOREACEAE
Dioscorea sp.
LOCALITY: (N) Nosy - Ambositra
Commune, Province:
GPS Reference (WGS 84, decimal): South East
ALTITUDE :
DATE: 2 avril 2007
SOIL :
VERNACULAR NAME: Ovy (balo?)
VEGETATION :
HABITAT :
DESCRIPTION: 3km d'Anosy, Ambositra
Sw. d' Tsinapetany
COLLECTOR(S): (Tsinampetany)
Stephan DAMSON



FLORA OF MADAGASCAR
FICHE DIOSCOREACEAE N°18
Dioscorea bemandry Jum., H. Per.
LOCALITY: Befoly RNT
GPS (WGS 84, decimal): 23° 31' 02" South
43° 9' 00" East
ALTITUDE:
DATE: 9 mai 2005
SOIL: Sable roux
VERNACULAR NAME: BABO
VEGETATION:
HABITAT:
DESCRIPTION: ♀
COLLECTOR(S): TOSTA IN S.
SOAVINJANAHARY R.



No 19 FLORA OF MADAGASCAR

FICHE DIOSCOREACEAE

Dioscorea tenuis Lam., H. Fl.

LOCALITY: Antatpoka

GPS (WGS 84, decimal): 22.74800 South

ALTITUDE: 93 m 43.57392 East

DATE: 01 mai 05

SOIL: Sable rouge

VERNACULAR NAME: BAOO

VEGETATION:

HABITAT:

DESCRIPTION: ♀

COLLECTOR(S): TOSTAIN et Chaban



N°20 FLORA OF MADAGASCAR

DIOSCOREACEAE

Dioscorea *Bemandry* Jum., H. Per.

LOCALITY: Andohahelo
Commune, Province:

GPS $42^{\circ} 51' 65''$ South
Reference (WGS 84, decimal) $43^{\circ} 60' 983''$ East

ALTITUDE:

DATE: 28 mars 2006

SOIL: Sable rouge

VERNACULAR NAME: Babo
(Masikoro)

VEGETATION:

HABITAT:

DESCRIPTION: ♀ *fruits*
minutiss.

COLLECTOR(S): Cheban Alfred



N°21 FLORA OF MADAGASCAR

FICHE DIOSCOREACEAE

Dioscorea beninensis Lam., R. Riv.

LOCALITY: 244063

Common Anolis
GPS (WGS 84, decimal): 22° 24' 43" South

45° 24' 47" East

ALTITUDE:

DATE: 31 Nov 2006

SOIL: sable rouge clair

VERNACULAR NAME: bafo

VEGETATION: Forêt claire

HABITAT:

DESCRIPTION: Plante

COLLECTOR(S): S. G. G. 7017114



N°22 FLORA OF MADAGASCAR

FICHE DIOSCOREACEAE

Dioscorea bemanitly Jam., H. Perr.

LOCALITY: ANALABO

Common: ADALAHISAMPY

GPS (WGS 84, decimal): 22°52'59.8" South

065°57'32.0" East

ALTITUDE: 170m

DATE: 24 Nov 2006

SOIL: S. Rouge

VERNACULAR NAME: BABO

VEGETATION: Forêt claire

HABITAT:

DESCRIPTION: ♂

COLLECTOR(S): Chebar Alford



N°23 FLORA OF MADAGASCAR

DIOSCOREACEAE

Dioscorea bernandry

LOCALITY: Ampantibo, Ambalohale
Commune, Province: Analamisampy

GPS: 308 South
Reference (WGS 84, decimal): East

ALTITUDE:

DATE: 31 mars 2006

SOIL: calcaire

VERNACULAR NAME: Babo
(Mankou)

VEGETATION:

HABITAT: petit bois

DESCRIPTION: ♂

COLLECTOR(S): Cheban Alfred



Nº90 FLORA OF MADAGASCAR

DIOSCOREACEAE

Dioscorea benandryi Juv. & Ams.

LOCALITY
Commune, Province:

GPS 22° 53' 58" South
Reference (WGS 84, decimal) 43° 47' 04" East

ALTITUDE:

DATE: 27 mars 2006

SOIL: Sabli rouge

VERNACULAR NAME: Babo
(masihoo)

VEGETATION:

HABITAT:

DESCRIPTION: ♂

COLLECTOR(S): Chevalier Alfred



FLORE OF MADAGASCAR N°157

FICHE DIOSCOREACEAE

Dioscorea bemandry

LOCALITY: AMBIRY (RN9)

GPS (WGS 84, decimal): South
East

ALTITUDE:

DATE: 9 mai 2007

SOIL:

VERNACULAR NAME: BABO

VEGETATION: \varnothing
HABITAT: forêt d'Analamitapity

DESCRIPTION: 13 km à l'ouest
d'Ambiriy

COLLECTOR(S): DAMSON Stéphan



FLORA OF MADAGASCAR N°153

FICHE DIOSCOREACEAE

Dioscorea bemandry

LOCALITY: NOSY AMBOSITRA

GPS (WGS 84, decimal):

South

ALTITUDE:

East

DATE: 4 avril 2007

SOIL: Sable rouge

VERNACULAR NAME: BABO

VEGETATION: σ^7

HABITAT:

DESCRIPTION: Sud de Tsarapioky
3 km de Nosy Ambositra

COLLECTOR(S):
DANSON Stéphan



FLORA OF MADAGASCAR N°159

FICHE DIOSCOREACEAE

Dioscorea benandry

LOCALITY: RANOBE

GPS (WGS 84, decimal):

South

East

ALTITUDE:

DATE: 15 mars 2007

SOIL: sable rouge

VERNACULAR NAME: BABO

VEGETATION:

HABITAT: piste à l'est du village

DESCRIPTION: *petite plante*

COLLECTOR(S): TOJTRAIN S.



FLORA OF MADAGASCAR N°160

FICHE DIOSCOREACEAE

Dioscorea bemandry

LOCALITY: RANOBE

GPS (WGS 84, decimal): South
East

ALTITUDE:

DATE: 15 mars 2007

SOIL: sable rouge

VERNACULAR NAME: BABO

VEGETATION: plantule de 2ans

HABITAT: forêt de Ranobe

DESCRIPTION: -pres Antoine-

COLLECTOR(S): TOSTAIN S.



MADAGASCAR 161

DIOSCOREACEAE
Dioscorea bemandry

LOCALITY: ANDOHARANO
Commune, Province:

GPS Reference (WGS 84, decimal) South East

ALTITUDE :
DATE: 8 avril 2007

SOIL :
VERNACULAR NAME: BABO

VEGETATION :
HABITAT :
DESCRIPTION: nord-ouest d'Andoharano
COLLECTOR(S):



FLORA OF MADAGASCAR N°162

FICHE DIOSCOREACEAE

Dioscorea bemandry

LOCALITY: NOSY-AMBOSITRA

GPS (WGS 84, decimal) : South
East

ALTITUDE :

DATE: 2 avril 2007

SOIL :

VERNACULAR NAME: BABO

VEGETATION: ♂

HABITAT :

DESCRIPTION: 3 km de Nosy-Ambositra
Sud-ouest Tsiarapitohy - Antanimena

COLLECTOR(S): DAMSON Stéphan



INDRA F M. MADAGASCAR N°163
FIGIÈRE DIOSCOREACEAE
Dioscorea bemandry
LOCALITY: FIADANANA
GPS (WGS 84, decimal): South
East
ALTITUDE:
DATE: 17 mai 2007
SOIL:
VERNACULAR NAME: BABO
VEGETATION: forêt ♀ - lym de
HABITAT: Matsaky hauteur
DESCRIPTION: 6 km au nord-ouest
forêt Andrahovorisaiky
COLLECTOR(S): DANSON Stephan



n° 164 FLORA OF MADAGASCAR
DIOSCOREACEAE
Dioscorea bemandry
LOCALITY: Andoharano
Commune, Province:
GPS: South
Reference (WGS 84, decimal) East
ALTITUDE:
DATE: 8 avril 2007
SOIL:
VERNACULAR NAME: BAGO
VEGETATION:
HABITAT: nordouest du village
DESCRIPTION: Andoharano
COLLECTOR(S): Guyot & Anil



n°165 FLORA OF MADAGASCAR

DIOSCOREACEAE

Dioscorea hemandry

LOCALITY :
Commune, Province:

GPS Reference (WGS 84, decimal): $21^{\circ}17372$ South
 $44^{\circ}16970$ East

ALTITUDE :

DATE: 15 mai 2007

SOIL :

VERNACULAR NAME: BABO

VEGETATION: ♂ - fleur tombée

HABITAT :

DESCRIPTION :

COLLECTOR(S): TOSTAIN S.
DANSON Stéphane



n°166 FLORA OF MADAGASCAR
DIOSCOREACEAE
Dioscorea bemanduy
LOCALITY: Sud ouest d'AMBITY
Commune, Province:
GPS Reference (WGS 84, decimal): South East
ALTITUDE:
DATE: 1 avril 2007
SOIL:
VERNACULAR NAME: BABO
VEGETATION: Ratsaky
HABITAT:
DESCRIPTION: Ambity route de Morone C
Sud ouest d'AMBITY
COLLECTOR(S): DAMSON S. Cephan
TAVAHANAYO AVIL



n°167 FLORA OF MADAGASCAR

DIOSCOREACEAE

Dioscorea bernandii

LOCALITY: nord du village BERORONA
Commune, Province:

GPS
Reference (WGS 84, decimal):

South
East

ALTITUDE :

DATE : 10 avril 2007

SOIL :

VERNACULAR NAME : BABO

VEGETATION :

HABITAT : Sud forêt Mikea
(1,5 km environ)

DESCRIPTION :
COLLECTOR(S) : Tavaimahanivo Andriamison
Damson Séphan



n°168 FLORA OF MADAGASCAR
DIOSCOREACEAE
Dioscorea bemandry
LOCALITY: NOSY-AMBOSITRA
Commune, Province:
GPS Reference (WGS 84, decimal): South East
ALTITUDE :
DATE: 2 avril 2007
SOIL :
VERNACULAR NAME: BABO
VEGETATION :
HABITAT :
DESCRIPTION: 4 km du village à Pest
COLLECTOR(S): Stéphane DAMSOIX



FLORA OF MADAGASCAR N°169

FICHE DIOSCOREACEAE

Dioscorea bemandry

LOCALITY: Ampanolona - Tsitanjaka

GPS (WGS 84, decimal): 22°82'02.8 South

43°57'68.4 East

ALTITUDE: 70 m

DATE: 11 mai 2007

SOIL:

VERNACULAR NAME: BABO

VEGETATION:

HABITAT:

DESCRIPTION:

COLLECTOR(S): TOSTAIN S.



170 FLORA OF MADAGASCAR
DIOSCOREACEAE
Dioscorea *benandry*
LOCALITY: FIADRANA
Commune, Province:
GPS Reference (WGS 84, decimal): South East
ALTITUDE :
DATE: 17 mai 2007
SOIL :
VERNACULAR NAME: BABO
VEGETATION: ♀ 4 m de hauteur
HABITAT: hatsiky
DESCRIPTION forêt d'Audunorisisiky
COLLECTOR(S): DAMSON Stephen



FLORA OF MADAGASCAR N°171

FICHE DIOSCOREACEAE

Dioscorea bemandry

LOCALITY :

GPS (WGS 84, decimal) : 21°77536 South
44°17664 East

ALTITUDE :

DATE : 14 mai 2007

SOIL :

VERNACULAR NAME : BABO

VEGETATION :

HABITAT :

DESCRIPTION :

COLLECTOR(S) : TOSTAIN S -
DAMSON Stephan



FLORA OF MADAGASCAR N°172

FICHE DIOSCOREACEAE

Dioscorea bemandry

LOCALITY :

GPS (WGS 84, decimal) : 21°76'78" South
44°19'43" East

ALTITUDE :

DATE : 14 mai 2007

SOIL :

VERNACULAR NAME : BABO

VEGETATION :

HABITAT :

DESCRIPTION :

COLLECTOR(S) : TOSTAIN S.
DANSON Stéphan



FLORA OF MADAGASCAR N°173

FICHE DIOSCOREACEAE

Dioscorea benandry

LOCALITY :

GPS (WGS 84, decimal) : 21° 76785 South
44° 13433 East

ALTITUDE :

DATE : 14 mai 2007

SOIL :

VERNACULAR NAME : BABO

VEGETATION :

HABITAT :

DESCRIPTION :

COLLECTOR(S) : TOSTAIN S.
DAMSON Stephan



w^o174 FLORA OF MADAGASCAR

DIOSCOREACEAE

Dioscorea bemandii

LOCALITY :

Commune, Province:

GPS: 21° 76785 South
Reference (WGS 84, decimal) 44° 49433 East

ALTITUDE :

DATE: 14 mai 2007

SOIL :

VERNACULAR NAME: BABO

VEGETATION: ♀

HABITAT :

DESCRIPTION :

COLLECTOR(S): TO STAIN S.
DANSON Stephan



FLORA OF MADAGASCAR N°175

FICHE DIOSCOREACEAE

Dioscorea bemandry

LOCALITY: Ambiky (ANG)

GPS (WGS 84, decimal): South
East

ALTITUDE:

DATE: 9 mai 2007

SOIL:

VERNACULAR NAME: BABO

VEGETATION: ♀

HABITAT: forêt d'Analamikapity

DESCRIPTION: 13 km à l'ouest
d'Ambiky

COLLECTOR(S): DAMSON Stéphan



1176 FLORA OF MADAGASCAR

DIOSCOREACEAE

Dioscorea bemandry

LOCALITY: NOSY-AMBOSITRA
Commune, Province:

GPS
Reference (WGS 84, decimal):

South
East

ALTITUDE:

DATE: 2 avril 2007

SOIL:

VERNACULAR NAME: BABO

VEGETATION:

HABITAT:

DESCRIPTION: Sud de Tsarapioty
(Antanomena)

3 km à l'est de Nosy
COLLECTOR(S): DAMSON Stephan



FLORA OF MADAGASCAR N°177

FICHE DIOSCOREACEAE

Dioscorea bemandry

LOCALITY: AMBIRY

GPS (WGS 84, decimal):

South

East

ALTITUDE:

DATE: 9 mai 2007

SOIL:


VERNACULAR NAME: BABO

VEGETATION: ♀

HABITAT: forêt d'Andamirapity

DESCRIPTION: 13 km à l'ouest d'Ambiry

COLLECTOR(S): DANSON Stéphan



FLORA OF MADAGASCAR N°316

DIOSCOREACEAE

Dioscorea benavoly

LOCALITY: Mondarano-benavoly

GPS (WGS 84 decimal): 23°41'43" South
45°10'52" East

ALTITUDE: 256m

DATE: 20 avril 2008

SOIL:

VERNACULAR NAME: BABO

VEGETATION:

HABITAT: rad benavoly

DESCRIPTION:

SEX: ♂

COLLECTOR(S): S. TOSTAIN



FLORA OF MADAGASCAR N° 317

DIOSCOREACEAE

Dioscorea *bemanduy*

LOCALITY: Mandarano-Beraniha

GPS (WGS 84, decimal): 23°41'45.3" South
45°10'52.7" East

ALTITUDE: 256 m

DATE: 20 avril 2008

SOIL:

VERNACULAR NAME: BABO

VEGETATION:
HABITAT:

DESCRIPTION: plantule

SEXE

COLLECTOR(S): S. TOSTAIN

1
2
3
4
5
6
7
8
9
10
11
12
13
14
15
16
17
18
19
20
21
22
23
24
25
26
27
28
29
30
31
32
33
34
35
36
37
38
39
40
41
42



FLORA OF MADAGASCAR N°318

DIOSCOREACEAE

Dioscorea benardii

LOCALITY: 4 Km au Sud de Befanotua

GPS (WGS 84, decimal) _____ South
East

ALTITUDE:

DATE: 4 juin 2008

SOIL:

VERNACULAR NAME: BABO

VEGETATION: forêt d'Ankazoabe

HABITAT:

DESCRIPTION:

SEXE:

COLLECTOR(S): Guy d'Amil



FLORA OF MADAGASCAR N°319

DIOSCOREACEAE

Dioscorea bemandry

LOCALITY: 6,5 km au nord d'Ankatapaha

GPS (WGS 84, decimal) : South East

ALTITUDE:

DATE: 9 Jun 2008

SOIL:

VERNACULAR NAME: BABO

VEGETATION: forêt Mikea
HABITAT:

DESCRIPTION:

SEXE: ♂

COLLECTOR(S): Guy d'Amil



FLORA OF MADAGASCAR N°320

DIOSCOREACEAE

Dioscorea *lemandry*

LOCALITY: 5 Km à l'ouest de Biscarbo

GPS (WGS 84, decimal): _____ South East

ALTITUDE: _____

DATE: 2 juin 2008

SOIL: _____

VERNACULAR NAME: Ba Bo

VEGETATION: forêt Miha
HABITAT: _____

DESCRIPTION: plantules (?)

SEXE: _____

COLLECTOR(S): Guy d'Anil



FLORA OF MADAGASCAR N°324

DIOSCOREACEAE

Dioscorea *lemandry*

LOCALITY 6,5 km d'Ankutepaka

GPS (WGS 84 decimal) South East

ALTITUDE

DATE 9 juin 2008

SOIL

VERNACULAR NAME BABO

VEGETATION Savane, dans la

HABITAT forêt de Mikoa

DESCRIPTION

SEXE ♂

COLLECTOR(S) Guy d'Amil



FLORA OF MADAGASCAR N°322

DIOSCOREACEAE

Dioscorea bemandry

LOCALITY: 5 Km à l'ouest de Bereroha

GPS (WGS 84, decimal) South
East

ALTITUDE:

DATE: 2 Juin 2008

SOIL:

VERNACULAR NAME: BABO

VEGETATION: forêt Mitca
HABITAT:

DESCRIPTION:

SEXE: ♂

COLLECTOR(S): Guy d'Amil



FLORA OF MADAGASCAR

FICHE DIOSCOREACEAE **No 410**

Dioscorea bemandry Jum., H. Perr.

LOCALITY Ankatapoka

GPS (WGS 84, decimal): S E

ALTITUDE

DATE: 1^{er} mai 2005

SOIL: Sable rouge

VERNACULAR NAME: BABO

VEGETATION

HABITAT

DESCRIPTION

COLLECTOR(S): TOSTAINS, CHEBAN A.



FLORA OF MADAGASCAR
FICHIÉ DIOSCORIDACEAE No 411
Ambohitry Jun. H. Ker.
Ambohitry
GPS (WGS 84, decimal): 22.53130 South
43.60045 East
ALTITUDE: 1000m
DATE: 17 mars 2005
SOIL: terre rouge sur substrat calcaire
VERNACULAR NAME: BABO
VEGETATION:
HABITAT:
DESCRIPTION: 07
COLLECTORS: TOSTAIN S.
RAZANANA S.



FLORA OF MADAGASCAR

FICHE DIOSCOREACEAE No 412

Dioscorea bernandryi Jum., H. Perr.

LOCALITY: Amparitibo

GPS (WGS 84, decimal): 22.53130 South

43.60045 East

ALTITUDE: 210 m

DATE: 12 mars 2005

SOIL: Sable rouge

VERNACULAR NAME: BABO

VEGETATION:

HABITAT:

DESCRIPTION: ♂

COLLECTOR(S): TOSTAIN S.
RAZANAKA S.



FLORA OF MADAGASCAR

FICHE DIOSCOREACEAE

Dioscorea lemamy Jum., H. Perr.

LOCALITY: Andranomantson (Zambise)
GPS (WGS 84, decimal): 22.8962 S 46.6573 E
ALTITUDE: 709 m

DATE: 21 mars 2005

SOIL: Sablonneux

VERNACULAR NAME: BABO

VEGETATION:

HABITAT:

DESCRIPTION: plante

COLLECTOR(S): TOSTA H. S.



N°49 FLORA OF MADAGASCAR
FICHE DIOSCOREACEAE
Dioscorea bemattuboides Jun., H. Perr.
LOCALITY: ANTANJVA
COMMUNE: ANKILILAKA
GPS (WGS 84, decimal): 22°01911 South
043°59752 East
ALTITUDE:
DATE: 23 Mars 2006
SOIL: sol noir
VERNACULAR NAME: TANGITRANOY
VEGETATION: SAVANE BOISEE
HABITAT:
DESCRIPTION: ♀
COLLECTOR(S): CHEBAN Alfred



N° 50 FLORA OF MADAGASCAR
FICHE DIOSCOREACEAE

Dioscorea bemauiensis Jum., Perrier

LOCALITY: Route de Betohy

GPS (WGS 84, decimal): 23° 29' 36" South
44° 27' 06" East

ALTITUDE:

DATE: 29/03/05

SOIL:

VERNACULAR NAME: Tingetiny

VEGETATION:

HABITAT:

DESCRIPTION: ♀

COLLECTOR(S): TOSTAIN &



N°51 FLORA OF MADAGASCAR

FICHE DIOSCOREACEAE

Dioscorea *benaruensis* Jim. Perr.

LOCALITY: 25 km de Tuléar - bord RNF

GPS (WGS 84, decimal): 23° 33' 798" South
43° 88' 627" East

ALTITUDE: ~200m

DATE: 29 mars 2005

SOIL: Calcaire

VERNACULAR NAME: Tronqitongo

VEGETATION:

HABITAT:

DESCRIPTION: ♀

COLLECTOR(S): TOSTAIN S.



N° 69 FLORA OF MADAGASCAR
FICHE DIOSCOREACEAE
Dioscorea bemasivensis Jum., B. Perr.
LOCALITY: ANTSEVA
GPS (WGS 84, decimal): 22° 6' 11" South
ALTITUDE: 045° 47' 52" East
DATE: 23 Mars 2006
SOIL: NOIR
VERNACULAR NAME: TRENGI TRENGY
VEGETATION: SAVANE BOISEE
HABITAT:
DESCRIPTION:
COLLECTOR(S): CHEBAN Affil.



N°70 FLORA OF MADAGASCAR

FICHE DIOSCOREACEAE

Dioscorea bemarkensis Jum., Perr.

LOCALITY: 25km around Toliamy - RN7

GPS (WGS 84, decimal): 23°33'98" South

43°88'47" East

ALTITUDE: 200 m

DATE: 29 mars 2005

SOIL: calcaire

VERNACULAR NAME: Troggtrengy

VEGETATION:

HABITAT:

DESCRIPTION: ♀

COLLECTOR(S): TOSTAIN S.



N°68 FLORA OF MADAGASCAR

DIOSCOREACEAE

Dioscorea bosseri (bemarivensis)

LOCALITY: Antsova.

Commune, Province:

GPS 22°60'19" South
Reference (WGS 84, decimal): 43°60'57" East

ALTITUDE:

DATE: 28 mars 2006.

SOIL: sable rouge

VERNACULAR NAME: Trenchitreny

VEGETATION:

HABITAT: Savane arborée

DESCRIPTION: asexuée - jeune plante

COLLECTOR(S): TOSTAIN Serge



N°59 FLORA OF MADAGASCAR

DIOSCOREACEAE

Dioscorea bullifera

LOCALITY: Tsiarava nord., RN12a

Commune, Province: Fort Dauphin

Zone de Manakir, nord Fort Dauphin

GPS: 24° 50' 32" South

Reference (WGS 84, decimal) 47° 08' 09" East

ALTITUDE:

DATE: 16 mars 2006

SOIL:


VERNACULAR NAME:

VEGETATION:

HABITAT: Jardin

DESCRIPTION: CULTIVE nom de l'espèce

COLLECTOR(S): TOSTAIN Serge



N° 67 FLORA OF MADAGASCAR
DIOSCOREACEAE

Dioscorea bulbifera

LOCALITY: Amboibe
Commune, Province:

GPS 26.77527 South
Reference (WGS 84, decimal) 46.86456 East

ALTITUDE:

DATE: 15 mars 2006

SOIL:

VERNACULAR NAME: Hofika

VEGETATION: forêt humide

HABITAT: bord route

DESCRIPTION: bulbes manjara de fleur

COLLECTOR(S) TOSTAINT Serge
IRD



FLORA OF MADAGASCAR N°216

FICHE DIOSCOREACEAE

Dioscorea bulbifera

LOCALITY: EZOAMBO

GPS (WGS 84, decimal): South

ALTITUDE: East

DATE: 23 mars 2007

SOIL:

VERNACULAR NAME: HoFika

VEGETATION:

HABITAT:

DESCRIPTION:

COLLECTOR(S): TOSTAIN S.



4217 FLORA OF MADAGASCAR

DIOSCOREACEAE

Dioscorea bulbifera

LOCALITY: EZOAMBO
Commune, Province:

GPS: South
Reference (WGS 84, decimal): East

ALTITUDE :

DATE: 23 mars 2007

SOIL :

VERNACULAR NAME: OFIKA

VEGETATION :

HABITAT: bordure forêt Andohahelo

DESCRIPTION :

COLLECTOR(S): TOSTAIN S.



FLORA OF MADAGASCAR N°266

FICHE DIOSCOREACEAE

Dioscorea bulbifera

LOCALITY: Ezoambo

GPS (WGS 84, decimal): South

East

ALTITUDE:

DATE: 23 mars 2007

SOIL:

VERNACULAR NAME: Hofika

VEGETATION:

HABITAT:

DESCRIPTION: 4 km du village
limité Parc Andohahelo

COLLECTOR(S): TOIVAN S.

1
2
3
4
5
6
7
8
9
10
11
12
13
14
15
16
17
18
19
20
21
22
23
24
25
26
27
28
29
30
31
32
33
34
35
36
37
38
39
40
41
42



FLORA OF MADAGASCAR N°407

DIOSCOREACEAE

Dioscorea bulbifera

LOCALITY: Ankarzotoma

GPS (WGS 84, decimal) 21°32'01" South

48°16'50" East

ALTITUDE 79m

DATE 4/4/08

SOIL

VERNACULAR NAME: Hofika

VEGETATION

HABITAT: dans le village

DESCRIPTION: 1m0 Jombé-Manangy

SEX: RN25

COLLECTOR(S): S. Tostain



N°1 FLORA OF MADAGASCAR

DIOSCOREACEAE

Dioscorea fandra Jum., H. Perr.

LOCALITY: 36 km au nord d'Antananarivo
Commune, Province: Antananarivo

GPS: 24, 15273 South
Reference (WGS 84, decimal): 46.4278 East

ALTITUDE:

DATE: 20 mars 2006

SOIL: alluvion

VERNACULAR NAME: *Ampefy*
(Antananarivo)

VEGETATION:

HABITAT: Bois Mandraro

DESCRIPTION: pas de fleurs

COLLECTOR(S): TOSTAIN Serge
YAD



FLORA OF MADAGASCAR

DIOSCOREACEAE

N° 2

Dioscorea sandia H. Perr.

LOCALITY: Gond RN7
29 km de Tuléar

GPS (UNGS 84, decimal) 23.39082 South
43.81867 East

ALTITUDE: 159 m

DATE: 9 mai 2005

SOIL: Calcaire

VERNACULAR NAME: FANDRA

VEGETATION: ANJIKY
KENJIKY

HABITAT:

DESCRIPTION: ♂ et ♀

COLLECTOR(S): TOSTAIN
SOAVINTANAHARY R.



FLORA OF MADAGASCAR

DIOSCOREACEAE No 3

Dioscorea fandra H. Perr.

LOCALITY: bad RN7

GPS (WGS 84, decimal): 23.39966 South
43.81704 East

ALTITUDE: 164m

DATE: 16 mai 2005

SOIL: calcaire

VERNACULAR NAME: Anyky, Fandra

VEGETATION:

HABITAT:

DESCRIPTION:

COLLECTOR(S): TOSTAIN S.



FLORA OF MADAGASCAR

DIOSCOREACEAE

N° 4

Dioscorea fandra Jun, H. Perr.

SALTY *Halobolus*
Commune, Province TANANARIVE

GPS 25° 31' 20" South
Reference (WGS 84, decimal) 45° 31' 45" East

ALTITUDE

DATE 20 Jun 2008

SOIL Saline

VERNACULAR NAME: Fandra

VEGETATION

HABITAT

DESCRIPTION ♂

COLLECTOR(S) S. G. G. & H. P.



N°5 FLORA OF MADAGASCAR

FICHE DIOSCOREACEAE

Dioscorea fandra H. Perr., Jum

LOCALITY: bordure RN7

GPS (WGS 84, decimal): 23.60862S 43.30591E

ALTITUDE: 160 m

DATE: 14 mars 2005

SOIL: Calcaire

VERNACULAR NAME: Angiky, Fandra

VEGETATION:

HABITAT:

DESCRIPTION:

COLLECTOR(S): Tostain S., Radanaka S.



N° 6 FLORA OF MADAGASCAR

DIOSCOREACEAE

Dioscorea fandra

LOCALITY: entre Table et antenne TV ^{RNP}
Commune, Province: Toliara

GPS: 23 37879 South
Reference (WGS 84, decimal) 43.83250 East

ALTITUDE:

DATE: 9 mai 2006

SOIL: Calcaire

VERNACULAR NAME: fandra (Masikoro)

VEGETATION:

HABITAT: Causse de Tuléar

DESCRIPTION: plantule

COLLECTOR(S): TOSTAIN Serge
IRD Montpellier



N°29 FLORA OF MADAGASCAR
DIOSCOREACEAE
Dioscorea fandra
LOCALITY: Tsikimaha sui Tranomaha
Commune, Province:
GPS: 24° 66887 South
Reference (WGS 84, datum): 66° 5672 East
ALTITUDE:
DATE: 20 mars 2006
SOIL: calcaire
VERNACULAR NAME:
VEGETATION: forêt sèche
HABITAT:
DESCRIPTION: colline avec 4 villages
COLLECTOR(S): TOSTAIN Serge



N°88 FLORA OF MADAGASCAR

FICHE DIOSCOREACEAE

Dioscorea fandra Jem., H. Per.

LOCALITY: route de Tsiombé

Commune de Tsiombé

GPS (WGS 84, decimal): 25°1333' South

45°21675' East

ALTITUDE :

DATE: 12 mars 2006

SOIL: sable rouge

VERNACULAR NAME: Anjaky (Antankoa)

VEGETATION: forêt sèche

HABITAT :

DESCRIPTION: bord RN 10 - ♂

COLLECTOR(S): TO STAIN Serge. IRN



N° 89 FLORA OF MADAGASCAR

DIOSCOREACEAE

Dioscorea fandra Jun., n. sp.

LOCALITY: Mangatsiaka
Commune, Province: Fiv. Dauphin

GPS 24° 46' 49" South
Reference (WGS 84, decimal): 46° 58' 70" East

ALTITUDE:

DATE: 19 mars 2006

SOIL: Calcaire -

VERNACULAR NAME: Anjhy

VEGETATION: forêt sèche

HABITAT: Sud du parc d'Andohahelo

DESCRIPTION: ^{sentier botanique} ^{des pins} ^{de} petites plantes

COLLECTOR(S): TOSTAIN, Sanga



FLORA OF MADAGASCAR N°120

FICHE DIOSCOREACEAE

Dioscorea fandra

LOCALITY: AMBIKY (RNS)

GPS (WGS 84, decimal): South
East

ALTITUDE:

DATE: 8 mai 2007

SOIL:

VERNACULAR NAME: KIANDJIKY

VEGETATION:
HABITAT: forêt d'Andohamankimby

DESCRIPTION: Sud-est d'Ambiky

COLLECTOR(S): DAMSON Stephan



FLORA OF MADAGASCAR N°12-1

FICHE DIOSCOREACEAE

Dioscorea fandra

LOCALITY :

GPS (WGS 84, decimal) :

South

East

ALTITUDE :

DATE : 25 Mars 2005

SOIL :

VERNACULAR NAME :

VEGETATION :

HABITAT :

DESCRIPTION : Colline Vorankatin

COLLECTOR(S) :

TOSTAIN S.



FLORA OF MADAGASCAR N°122

FICHE DIOSCOREACEAE

Dioscorea *fandria*

LOCALITY: NOSY AMBOSITRA

GPS (WGS 84, decimal): South

ALTITUDE: East

DATE: 4 avril 2007

SOIL: Calcaire

VERNACULAR NAME: ANJIKY-

VEGETATION: ♂ KIASIKY

HABITAT:

DESCRIPTION: Sud ouest de Tsam-piohy
sur b. plates

COLLECTOR(S):

DAMSON Stephen



FLORA OF MADAGASCAR N°423

FICHE DIOSCOREACEAE

Dioscorea fandra

LOCALITY: Tolara

GPS (WGS 84, decimal): 23°41'03" South

ALTITUDE: 131m 43° 7'54" East

DATE: 2 avril 2007

SOIL: Calcaire

VERNACULAR NAME: ANJIKY

VEGETATION:

HABITAT: Causse de Tolara

DESCRIPTION:

COLLECTOR(S): TOSTAIN S



FLORA OF MADAGASCAR N°124

FICHE DIOSCOREACEAE

Dioscorea fandra

LOCALITY: Ankilabo

GPS (WGS 84, decimal): 21°50'56.2" South

44°06'56.8" East

ALTITUDE: 172m

DATE: 16 mai 2007

SOIL: Calcaire

VERNACULAR NAME: ANJIKY

VEGETATION: forêt sèche ♀

HABITAT:

DESCRIPTION: bord route vers MANDR

COLLECTOR(S): TOSTAIN S.
DAMSON Stéphan



FLORA OF MADAGASCAR N°125

FICHE DIOSCOREACEAE

Dioscorea fandra

LOCALITY: FIADANANA

GPS (WGS 84, decimal):

South

East

ALTITUDE:

DATE: 17 mai 2005

SOIL:

VERNACULAR NAME: KIANSIKY

VEGETATION: ♀ 2m de hauteur

HABITAT: harsaky dans la forêt

DESCRIPTION: d'ANABOHAZO

COLLECTOR(S): DAMSON Stephen



FLORA OF MADAGASCAR N° 126

FICHE DIOSCOREACEAE

Dioscorea fandra

LOCALITY: Ambiky (RN9)

GPS (WGS 84, decimal): South
East

ALTITUDE:

DATE: 8 mai 2007

SOIL:

VERNACULAR NAME: KANDIKY

VEGETATION:

HABITAT: forêt d'Ambonamamitily

DESCRIPTION: 30 cm environ au
Sud du village

COLLECTOR(S): DAMSON Stéphan



n°127 FLORA OF MADAGASCAR

DIOSCOREACEAE

Dioscorea fandra

LOCALITY: NOSY ANBOSITRA
Commune, Province:

GPS
Reference (WGS 84, decimal):

South
East

ALTITUDE:

DATE: 2 and 2007

SOIL:

VERNACULAR NAME: ANJICY
KANGJIKY

VEGETATION:

HABITAT:

DESCRIPTION: 3km d'Ansy-Analescha

COLLECTOR(S): Stephan DAMSON



n°128 FLORA OF MADAGASCAR

DIOSCOREACEAE

Dioscorea fandra

LOCALITY:
Commune, Province:

GPS 21°17372 South
Reference (WGS 84, decimal) 44°16970 East

ALTITUDE: 220m

DATE: 15 mai 2007

SOIL: Calcaire

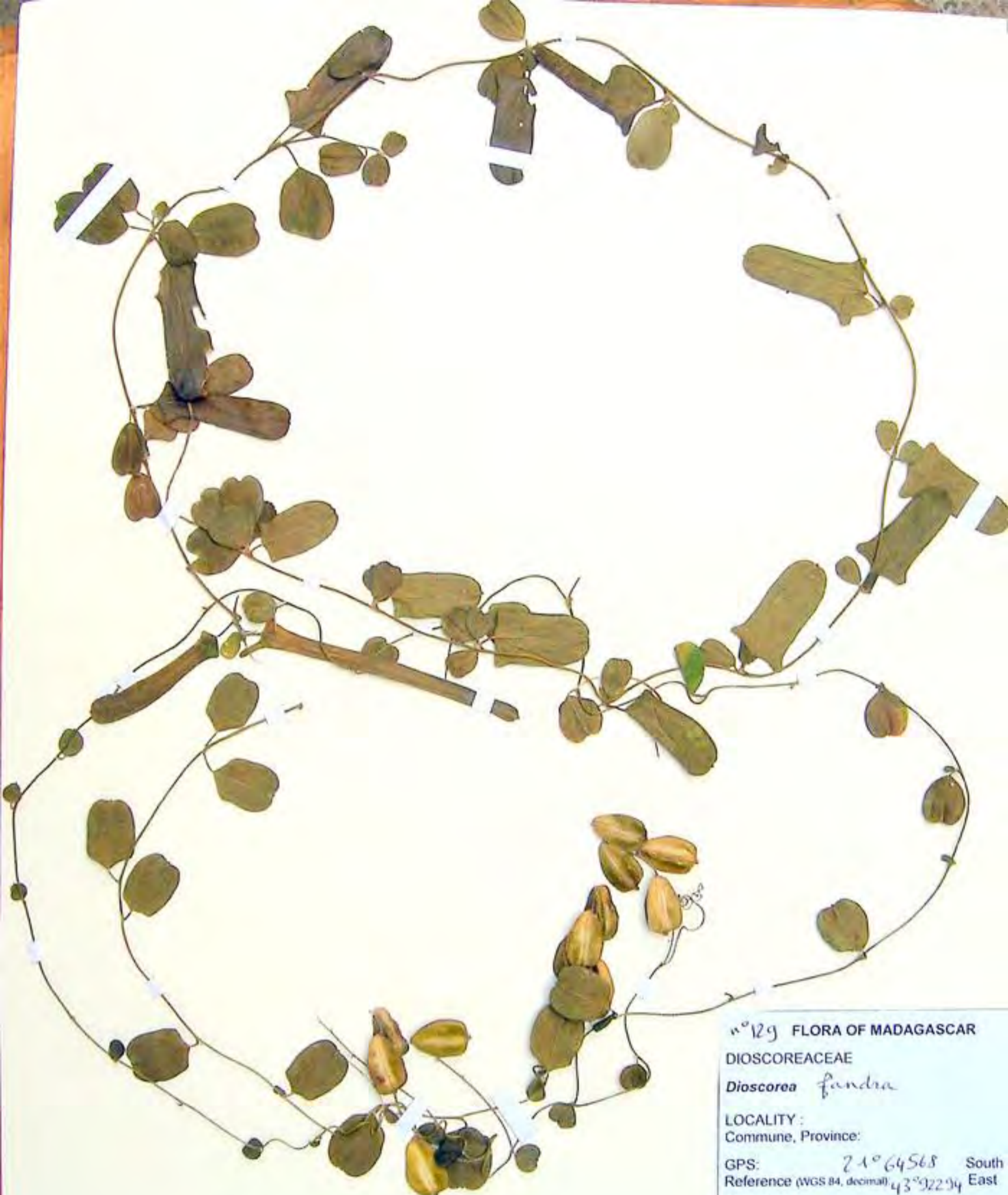
VERNACULAR NAME: Kengiky
(masikoro)

VEGETATION: forêt sèche

HABITAT:

DESCRIPTION: near Antsahelo (RM)

COLLECTOR(S): TOSTAIN S.
DANIEL Stephan



n°129 FLORA OF MADAGASCAR

DIOSCOREACEAE

Dioscorea fandra

LOCALITY :
Commune, Province:

GPS: 21°64'56.8" South
Reference (WGS 84, decimal) 43°32'29.4" East

ALTITUDE :

DATE: 16 mai 2007

SOIL: Calcaire

VERNACULAR NAME: Kenjiky
(Masihoro)

VEGETATION: forêt sèche

HABITAT :

DESCRIPTION: nord Antananarivo (RW)

COLLECTOR(S): TOSTAIN S.
DANSON Stephen



FLORA OF MADAGASCAR N°130

FICHE DIOSCOREACEAE

Dioscorea fandra

LOCALITY :

GPS (WGS 84, decimal) : 21°67012 South
44°26082 East

ALTITUDE :

DATE : 15 mai 2007

SOIL : calcaire

VERNACULAR NAME : KIANSIKY
(masikoro)

VEGETATION :

HABITAT : forêt xéroph.

DESCRIPTION :

COLLECTOR(S) : TOSTAIN S.
DANSON Stéphane



FLORA OF MADAGASCAR N°131

FICHE DIOSCOREACEAE

Dioscorea fandra

LOCALITY: Tolara

GPS (WGS 84, decimal): 23°40879 South
43°80545 East

ALTITUDE:

DATE: 2 avril 2007

SOIL: Calcaire

VERNACULAR NAME: FANDRA
ANJINY

VEGETATION: ♂
HABITAT: Causse Tubéaire

DESCRIPTION:

COLLECTOR(S): TOSTAIN S.
BATH



FLORA OF MADAGASCAR N°132

FICHE DIOSCOREACEAE

Dioscorea *lancha*

LOCALITY: *Fiadanana*

GPS (WGS 84, decimal): South
East

ALTITUDE:

DATE: *17 mai 2007*

SOIL:

VERNACULAR NAME:

VEGETATION: *2,5 m de hauteur*

HABITAT: *halouze*

DESCRIPTION: *fruit Bevolé
10 km au nord*

COLLECTOR(S):
DAMSON Stéphan



11933 FLORA OF MADAGASCAR 1

DIOSCOREACEAE

Dioscorea fandra

LOCALITY: près de Tranomaro
Commune, Province:

GPS 24°51'47.2" South
Reference (WGS 84, decimal) 46°46'37.3" East

ALTITUDE: 407 m

DATE: 24 mars 2007

SOIL:

VERNACULAR NAME: ANJIKY

VEGETATION:

HABITAT:

DESCRIPTION:

COLLECTOR(S): TOSTAIN S.



FLORA OF MADAGASCAR N°134

FICHE DIOSCOREACEAE

Dioscorea fandra

LOCALITY: Ambiky (RNG)

GPS (WGS 84, decimal): South

East

ALTITUDE:

DATE: 8 mai 2007

SOIL:

VERNACULAR NAME: KIANJITY
(masikoro)

VEGETATION: ♂ et ♀

HABITAT: hatoake dans la forêt

DESCRIPTION: forêt d'Andohahelo

3 km d'Ambiky - milky
COLLECTOR(S): DAMSON Stephan



FLORA OF MADAGASCAR N°262

FICHE DIOSCOREACEAE

Dioscorea fandra

LOCALITY :

GPS (WGS 84, decimal) : 21°13'2" South

66°16'30" East

ALTITUDE :

DATE : 15 mai 2007

SOIL :

VERNACULAR NAME : KIANJIMY

VEGETATION :

HABITAT :

DESCRIPTION :

COLLECTOR(S) : TOUSTAIN S.
DAMIEN Stephan



FLORA OF MADAGASCAR N°243

FICHE DIOSCOREACEAE

Dioscorea *foandra*

LOCALITY :

GPS (WGS 84, decimal) : 21° 17372 South

ALTITUDE : 66° 16970 East

DATE : 15 mar 2007

SOIL : Calcaire

VERNACULAR NAME : KIANDIKY

VEGETATION :

HABITAT :

DESCRIPTION :

COLLECTOR(S) : TOSSAIN S.
DAMSON Stephan



FLORA OF MADAGASCAR N°264

FICHE DIOSCOREACEAE

Dioscorea fandra

LOCALITY:

GPS (WGS 84, decimal): 21°67'012 South
64°26'087 East

ALTITUDE:

DATE: 15 mai 2007

SOIL: calcaire

VERNACULAR NAME: KIANTINY

VEGETATION:

HABITAT:

DESCRIPTION: petit Manza - Ambilobe

COLLECTOR(S): TOSTY in S.

DANSON Stephan



FLORA OF MADAGASCAR N°245

FICHE DIOSCOREACEAE

Dioscorea fandra

LOCALITY:

GPS (WGS 84, decimal): 21° 67' 012" South
44° 26' 087" East

ALTITUDE:

DATE: 15 mai 2007

SOIL: calcaire


VERNACULAR NAME: KIANJIKY

VEGETATION:
HABITAT:

DESCRIPTION: piste Manza-Ankelombo

COLLECTOR(S): TOSTAIN S.

DAMSON Stephane



n°306 FLORA OF MADAGASCAR
DIOSCOREACEAE

Dioscorea fandra

LOCALITY: pied de Bessaha, rive droite
Commune, Province de l'Analamanga

GPS: 23°50'65" South
Reference (WGS 84, decimal): 46°54'215" East

ALTITUDE: 128m

DATE: 6 décembre 2007

SOIL:

VERNACULAR NAME: Kianjity
(Tanosy)

VEGETATION: brousse de Tamarindiers
forêt galeña

HABITAT:

DESCRIPTION:

COLLECTOR(S): TO STAIN Serge



FLORA OF MADAGASCAR N° 307

FICHE DIOSCOREACEAE

Dioscorea fandra

LOCALITY: près de Bezaha - zone sèche
de l'ouest - Région
Toliana
South

GPS (WGS 84, decimal): 23°50'86" South
44°54'215" East

ALTITUDE: 128m

DATE: 6 décembre 2007

SOIL:

VERNACULAR NAME: Kiangiky
(Tanosy)

VEGETATION:
HABITAT: Bois de Tamariu
fruit jaune

DESCRIPTION:

COLLECTOR(S):

TOSTAIN Serge



FLORA OF MADAGASCAR N°369
 DIOSCOREACEAE
Dioscorea fancheana
 LOCALITY: RN10 around Epeha vers
 GPS (WGS 84, decimal): 23° 36' 00" South
 44° 33' 87" East
 ALTITUDE 333m
 DATE: 1^{er} juillet 2008
 SOIL:
 VERNACULAR NAME:
 VEGETATION:
 HABITAT: bord route RN10
 DESCRIPTION:
 SEXE:
 COLLECTOR(S): S. TOSTAIN



FLORA OF MADAGASCAR N°370

DIOSCOREACEAE

Dioscorea ... *fandra*

LOCALITY 3 km avant Beahy

GPS (WGS 84 decimal) 23°40'29" South
44°30'30" East

ALTITUDE 227 m

DATE 19 avril 2008

SOIL


VERNACULAR NAME Anyitay

VEGETATION forêt dégradée
HABITAT fantsaka

DESCRIPTION

SEXE ♂

COLLECTOR(S) S. TOSTAIN



FLORA OF MADAGASCAR N°371

DIOSCOREACEAE

Dioscorea fandra

LOCALITY Besiky

GPS (WGS 84, decimal) 23° 40' 29" South

46° 39' 03" East

ALTITUDE 227m

DATE 19 and 2008

SOIL

VERNACULAR NAME Anjiky

VEGETATION
HABITAT

DESCRIPTION 3km around Besiky

SEX ♂

COLLECTOR(S) S. TOSTAIN



FLORA OF MADAGASCAR N°372

DIOSCOREACEAE

Dioscorea fandua

LOCALITY piste vers Besaketa et vicinity

GPS (WGS 84, decimal) 22° 64.797' South
65° 18.085' East

ALTITUDE 880m

DATE 11 avril 2008

SOIL

VERNACULAR NAME Anjiky

VEGETATION:
HABITAT Gordon ouest du parc Isalo
Anjiky

DESCRIPTION

SEX ♀

COLLECTOR(S) S. TOSTAIN



n°286 FLORA OF MADAGASCAR

DIOSCOREACEAE

Dioscorea *atalipes*

LOCALITY: 4km river ~~near~~ ^{mouth} ~~Chilaly~~ ^{Chilaly} ~~Pool~~
Commune, Province de ^{Bealandy-} ~~Bealandy-~~
^{Toliara} ~~Toliara~~ ^{Fort Beara} ~~Fort Beara~~

GPS
Reference (WGS 84, decimal) 23° 53' South
44° 50' East

ALTITUDE: 170m

DATE: 23 january 2008

SOIL: Substrat avec humus

VERNACULAR NAME: *Grigo* (Bara)
^{Taxisy}

VEGETATION: petite forêt - Beara
hauteur 3 km de Beara

HABITAT:

DESCRIPTION: morphologie proche de
Bala

COLLECTOR(S): DAMSON Stephan



N°287 FLORA OF MADAGASCAR

DIOSCOREACEAE

Dioscorea (det. L. J. G. & S.)

LOCALITY 1 km. N. Belamely, ^{Route de} Tananarive
Commune, Province ^{Pamirany}
Tolosa

GPS 23°53' South
Reference (WGS 84, decimal) 66°40' East

ALTITUDE 170m

DATE 23 January 2008

SOIL Sablon + humus

VERNACULAR NAME ^{Cray (base)}
Tanandy

VEGETATION petit forest, ^{Stomochenter}

HABITAT ^{affle Beera}

DESCRIPTION ^{☞ Sommet de la}
^{Monte}

COLLECTOR(S) Hanson Stephan



n°288 FLORA OF MADAGASCAR

DIOSCOREACEAE

Dioscorea alataipes

LOCALITY 1 km au sud de Belamaty-Tsoa

Commune, Province: ^{Tanania} Anosy de l'Ouest

GPS Reference (WGS 84, decimal) 23°53' South
64°40' East

ALTITUDE: 170

DATE: 23 janvier 2008

SOIL: Sable rouge

VERNACULAR NAME: Gogo (Basa, Tanosy)

VEGETATION: petite forêt, moyennement dense - 5-6m de hauteur

HABITAT: forêt Amoronilavao

DESCRIPTION:

COLLECTOR(S) DAMSON Stephan



n 289 FLORA OF MADAGASCAR
DIOSCOREACEAE
Dioscorea alata
LOCALITY: 2km au nord de Benavita
Commune, Province ^{de} Ranohira
Toliana
GPS Reference (WGS 84, decimal): 23°43'53" South
45°08'23" East
ALTITUDE: 223m
DATE: 25 janvier 2008
SOIL: Sable rose
VERNACULAR NAME: Gago (bara,
Tanosy)
VEGETATION: bois de Tamarindiers
HABITAT:
DESCRIPTION: plante à tubercule
COLLECTOR(S): JANSON Stephan



n°290 FLORA OF MADAGASCAR
DIOSCOREACEAE

Dioscorea alata

LOCALITY: 2 km au sud de Belanety
Commune, Province: ^{à l'est de} Nive gauche de l'Oniloky
Toliara

GPS Reference (WGS 84, decimal): 23°53' South
44°50' East

ALTITUDE: 170m

DATE: 25 janvier 2008

SOIL: Sable + humus

VERNACULAR NAME: Gago (Basa, Tanosy)

VEGETATION: forêt de Basa

HABITAT:

DESCRIPTION: vieille tige + plantule

COLLECTOR(S): DAMSON Stephan



n° 292 FLORA OF MADAGASCAR

DIOSCOREACEAE

Dioscorea alataipes

LOCALITY 2 km au Sud de Belamaty
Commune, Province: Nosy Be
Toliara

GPS Reference (WGS 84, decimal) 23° 53' South
44° 10' East

ALTITUDE: 170m

DATE: 23 janvier 2008

SOIL: sable + humus

VERNACULAR NAME: Gazo (Bara,
Tamatave)

VEGETATION: forêt de Beera

HABITAT:

DESCRIPTION: ♂

COLLECTOR(S): DAMSON Stephan



n°293 FLORA OF MADAGASCAR

DIOSCOREACEAE

Dioscorea alataipes

LOCALITY: 2km au Sud de Belamoty,
Commune, Province Anosy de Vohitany
Toliara

GPS 23°53' South
Reference (WGS 84, decimal) 44°20' East

ALTITUDE: 170m

DATE: 23 January 2008

SOIL: Sable + humus

VERNACULAR NAME: Gogo (Bora +
Tany)

VEGETATION: Forêt de Béarn

HABITAT:

DESCRIPTION: ♂

COLLECTOR(S): DANSON Stephan



n° 294 FLORA OF MADAGASCAR

DIOSCOREACEAE

Dioscorea alataipes

LOCALITY: 2km au sud de Belaminty
Commune, Province ^{Antsiranomanga} de Bezaoka et Boenaville
^{Toliara} rive gauche de l'Onilaly

GPS Reference (WGS 84, decimal): 23°53' South
44°20' East

ALTITUDE: 170m

DATE: 23 janvier 2008

SOIL: sable + humus

VERNACULAR NAME: Gago (Bora et Tamisy)

VEGETATION: bois de Beana

HABITAT:

DESCRIPTION: ♂

COLLECTOR(S): DAMSON Stephan



n°295 FLORA OF MADAGASCAR

DIOSCOREACEAE

Dioscorea alata

LOCALITY Ikin Sud de Belematy entre
Beraha et Bonanina
Commune, Province: Ikin sud de Belematy

GPS Reference (WGS 84 decimal) 25°53' South
44°30' East

ALTITUDE: 170m

DATE 23 janvier 2008

SOIL: sable + humus

VERNACULAR NAME: Gagu (Bara +
Tamaty)

VEGETATION: bois de Beana

HABITAT:

DESCRIPTION: ♂

COLLECTOR(S): DAMSON Stephan



FLORA OF MADAGASCAR N°339

DIOSCOREACEAE

Dioscorea Sp.

LOCALITY Benaritia

GPS (WGS 84 decimal) 23°41671 South
45°10670 East

ALTITUDE 268 m

DATE 20 avril 2008

SOIL

VERNACULAR NAME GAGO
(Antananary)

VEGETATION
HABITAT

DESCRIPTION Fune plante

SEXE sans de fleur

COLLECTOR(S) S TOSTAIN



FLORA OF MADAGASCAR N°253

FICHE DIOSCOREACEAE

Dioscorea heteropoda nam

LOCALITY: nord Fenoarivo

GPS (WGS 84 decimal): 21° 75679 South

ALTITUDE 832m 46° 42983 East

DATE: 16 décembre 2007

SOIL: Sable grossier sur substrat
granitique ?

VERNACULAR NAME ?

VEGETATION: euphorbia, Tacca

HABITAT: bulte rocheuse

DESCRIPTION: ♂

COLLECTOR(S): TOSTAIN S.



FLORA OF MADAGASCAR N°254

FICHE DIOSCOREACEAE

Dioscorea heteropoda *rain*

LOCALITY: Parc Andringita

GPS (WGS 84, decimal) 22°12.664 South

ALTITUDE 4626m 46°85230 East

DATE: 18 décembre 2007

SOIL:

VERNACULAR NAME: ?

VEGETATION:

HABITAT:

DESCRIPTION: ♂

COLLECTOR(S): TOSTAIN S.



FLORA OF MADAGASCAR N°255

FICHE DIOSCOREACEAE

Dioscorea heteropoda (name)

LOCALITY: road Fenoarivo

Pitavina de Francillon
GPS (WGS 84, decimal): 21° 75679 South
46° 42983 East

ALTITUDE: 832m

DATE: 16 décembre 2007

SOIL: Sable grossière sur substrat
Granitique ?

VERNACULAR NAME: ?

VEGETATION: Euphobie, Tanea
HABITAT:

DESCRIPTION: ♀

COLLECTOR(S): Tostain S



FLORA OF MADAGASCAR N°256

FICHE DIOSCOREACEAE

Dioscorea heteropoda (nam.)

LOCALITY: nord de Fenoarivo

Province de Fianarantsoa

GPS (WGS 84, decimal): 21°25'39" South

46°42'33" East

ALTITUDE: 832 m.

DATE: 16 décembre 2007

SOIL: sable gramine sur substrat

vernaculaire ?

VEGETATION: euphorbia, Tacca

HABITAT: bûche sèche

DESCRIPTION: ♂ et tubercules

COLLECTOR(S): Toptain Serge



FLORA OF MADAGASCAR N°340

DIOSCOREACEAE

Dioscorea heterophylla Lamour.

LOCALITY: Fenoarivo

GPS (WGS 84 decimal): 21°75679 South
46°42983 East

ALTITUDE: 852m

DATE: 10 avril 2008

SOIL: Sable issu de la dégradation
de la boule granitique

VERNACULAR NAME:

VEGETATION:

HABITAT: Boule granitique

DESCRIPTION:

SEXE:

COLLECTOR(S): S. TOSTAIN



FLORA OF MADAGASCAR N°344

DIOSCOREACEAE

Dioscorea heterophylla

LOCALITY: route Ranomafana - Fianarantsoa

GPS (WGS 84, decimal): 21° 25' 22.7" South

47° 32' 18" East

ALTITUDE: 1214m

DATE: 8 juillet 2008

SOIL:

VERNACULAR NAME: *oviala*
(Betsileo)

VEGETATION:

HABITAT:

DESCRIPTION: pk 13, end route

SEX: ♂

COLLECTOR(S): S. BOSTAIN



FLORA OF MADAGASCAR N°362

DIOSCOREACEAE

Dioscorea heteropoda -

LOCALITY: route Anankafana - Fianarantsoa

GPS (WGS 84, decimal): 21° 28' 37" South
47° 32' 18" East

ALTITUDE: 1714 m

DATE: 8 juillet 2008

SOIL:


VERNACULAR NAME: onala
(betan)

VEGETATION:
HABITAT:

DESCRIPTION: bord route - pⁿ 18

SEXE: ♂

COLLECTOR(S): S. TOSTAIN



FLORA OF MADAGASCAR N°343
 DIOSCOREACEAE
Dioscorea heteropoda
 LOCALITY: route Ranomafana - Fianarantsoa
 PK 13
 GPS (WGS 84, decimal): 21°28'22.7" South
 47°32'18" East
 ALTITUDE: 1214 m
 DATE: 8 juillet 2008
 SOIL:
 VERNACULAR NAME: *oviala*
 VEGETATION:
 HABITAT:
 DESCRIPTION:
 SEXE: ♂ - forme mâle
 COLLECTOR(S): S. TOSTAIN



FLORA OF MADAGASCAR
DIOSCOREACEAE N°43
Dioscorea homblotii Juss.
H. Perr.
LOCALITY: *Mohampy*
Commune, Province: *Tanindriana*
GPS: *23°24'48" South*
Reference (WGS 84, decimal): *37°30'35" East*
ALTITUDE:
DATE: *24/02/06*
SOIL: *calcaire*
VERNACULAR NAME: *lambaka, hula*
(Mandava)
VEGETATION:
HABITAT: *forêt primaire*
DESCRIPTION:
COLLECTOR(S): *S. G. G. & J. G.*



No 44 FLORA OF MADAGASCAR

FICHE DIOSCOREACEAE

Dioscorea kumboka H. Perr.

LOCALITY: Beantsy

GPS (WGS 84, decimal): 23.22880 South
43.89189 East

ALTITUDE: 100m

DATE: 13 mai 2005

SOIL: calcaire

VERNACULAR NAME: KATO

VEGETATION:

HABITAT:

DESCRIPTION: Stérile

COLLECTOR(S): TOSTAIN S.
ROBY S.



FLORA OF MADAGASCAR

FAMILIA DIOSCOREACEAE N°45

Dioscorea *hombaka* H. Perr.
Jum.

LOCALITY: Beantby

GPS (WGS 84, decimal): 23° 22' 30" South
43° 09' 16" East

ALTITUDE:

DATE: 13 mai 2005

SOIL: Calcaire

VERNACULAR NAME: KATO
(manakoa)

VEGETATION: plantule

HABITAT:

DESCRIPTION:

COLLECTOR(S): TOSTAIN S.
SOAVINJANAHARY R.



N°46 FLORA OF MADAGASCAR

DIOSCOREACEAE

Dioscorea sp. *hombitica* Jum. H. B.

LOCALITY: Mangatsaha
Commune, Province: Fort Dauphin

GPS 24° 46' 50" South
Reference (WGS 84, decimal) 66° 55' 84" East

ALTITUDE:

DATE: 19 mars 2006

SOIL: calcaire

VERNACULAR NAME: Ombocha
Tancang

VEGETATION: forêt sèche

HABITAT: Sud du Parc Andohahelo
Près campement Anjap

DESCRIPTION: plante grimpante
5-6 m de haut

COLLECTOR(S): JOSTAINE SERGE
IRD Montpellier



N°47 FLORA OF MADAGASCAR
DIOSCOREACEAE
Dioscorea sp. (*humilis*)
LOCALITY: Mangalanaka - Ampangana
Commune, Province ANOAF
GPS 24 9600 South
Reference (WGS 84, decimal) 46.55384 East
ALTITUDE :
DATE : 19 mars 2006
SOIL : calcaire
VERNACULAR NAME : Ambute
(Tymosky)
VEGETATION : fruit sèche
HABITAT : Parc Andohahelo
DESCRIPTION ♂
COLLECTOR(S) : TOSSA/N Saze



FLORA OF MADAGASCAR

DIOSCOREACEAE

N°48

Dioscorea sp. (hombuka)
Jum., H. Perr.

LOCALITY: entre Ambositra et Tananarive
Commune, Province:

GPS: 24.67012

Reference (WGS 84, decimal) 46.46489 East

ALTITUDE:

20 mars 2006

Sable

VERNACULAR NAME: Ombuka

VEGETATION: forêt sèche

HABITAT: bord route vers Tananarive

DESCRIPTION: non pérenne
feuille persistante

COLLECTOR(S): TOSTAIN Serge
IRD



N°102 FLORA OF MADAGASCAR

DIOSCOREACEAE

Dioscorea sp. (ombuke) Juss. & Rott.

LOCALITY: Tsilamaha Sud Tranomaha
Commune, Province:

GPS: 24.6887 South
Reference (WGS 84, decimal): 46.50612 East

ALTITUDE:

DATE: 20 mars 2006

SOIL: calcaire

VERNACULAR NAME: Ombuke

VEGETATION: forêt sèche.

HABITAT

DESCRIPTION: colline avec 2 vallées

COLLECTOR(S): Tostain Serge



OF MADAGASCAR
N°103

DIOSCOREACEAE

Dioscorea sp. (*hirsuta*)

LOCALITY: Tsibamania
Municipality, Province: Sud de Tsimamoro

GPS 24° 66887 South
Reference (WGS 84, datum) 46° 50' 12 East

ALTITUDE:

DATE: 20 mars 2006

SOIL: Calcaire

VERNACULAR NAME: Ombake

VEGETATION:

HABITAT: Colline avant le village

DESCRIPTION: jeune plante

COLLECTOR(S): TOSTAIN Sege



N° 104 FLORA OF MADAGASCAR
DIOSCOREACEAE
Dioscorea Sp. (*Chombrera*)
LOCALITY: Mangatsinika
Commune, Province: Fort Dauphin
GPS 24° 96050 South
Reference (WGS 84, decimal) 46° 55' 884" East
ALTITUDE :
DATE: 19 mars 2006
SOIL: calcaire - caillouteux
VERNACULAR NAME: *Ombaka*
Tany
VEGETATION: forêt sèche
HABITAT: Bord du parc d'Andohahelo
Pis du campement de l'ANCAP
DESCRIPTION: 07 plants gramine (5 m)
même plant que 1001 et 1002-1006 (5 m)
COLLECTOR(S): LOSTALON Serge
R.D. Montpellier



N°105 FLORA OF MADAGASCAR

DIOSCOREACEAE

Dioscorea sp. *hombuka* Jum, H&B

LOCALITY: Mangal^{siaka}
Commune, Province: ^{Atalou} ANGAP

GPS 24.9650 South
Reference (WGS 84, decimal) 46 55884 East

ALTITUDE :

DATE: 19 mars 2006

SOIL: calcaire

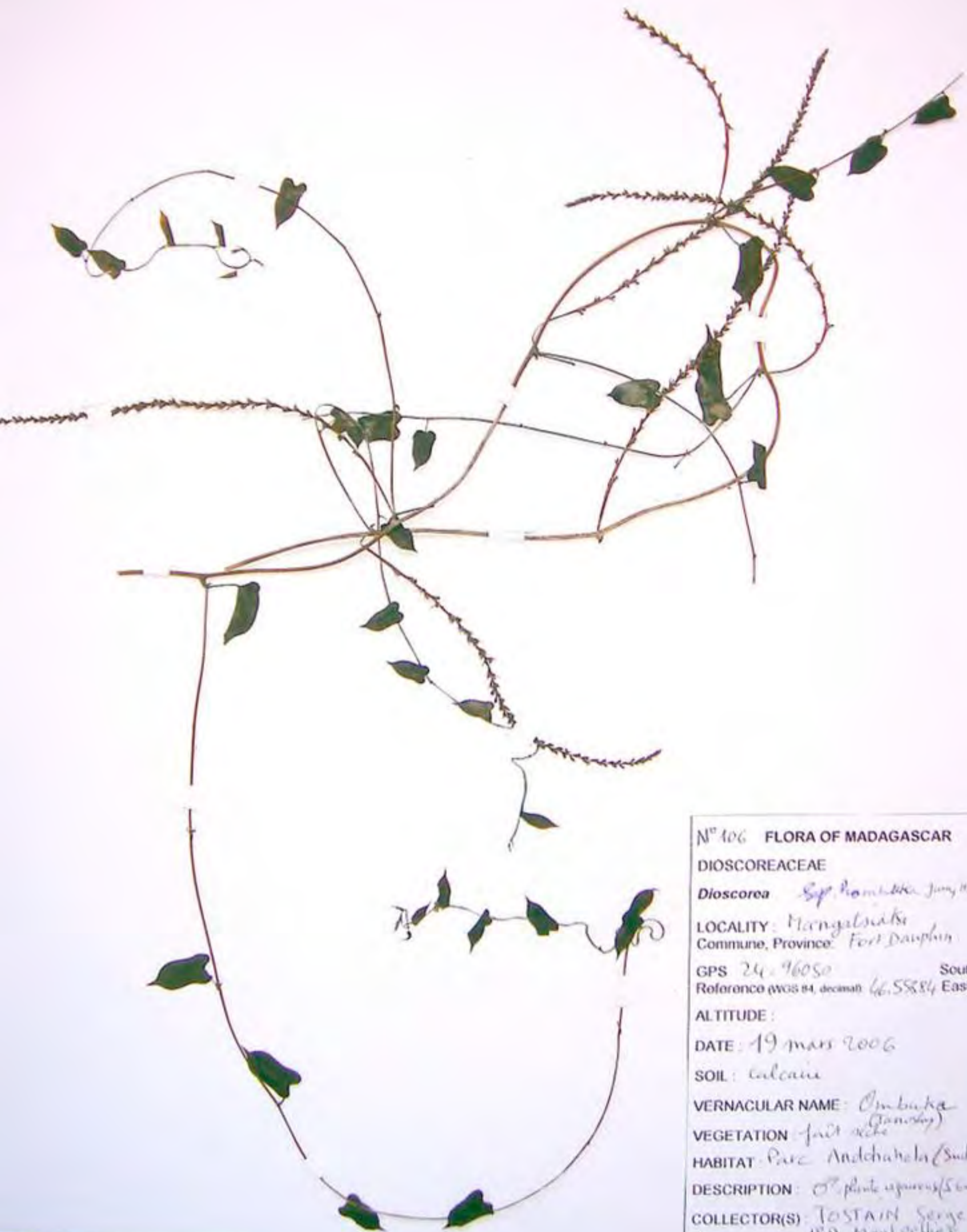
VERNACULAR NAME: *Dimbuka*
Andandroge

VEGETATION: forêt sèche

HABITAT: Parc Andohahelo

DESCRIPTION: ♂ 5 km de haut

COLLECTOR(S): TOSTAIN Serge
LRD



N° 106 FLORA OF MADAGASCAR

DIOSCOREACEAE

Dioscorea *Ssp. homoloba* Juy 11, 1906

LOCALITY: Mangatsiaka
Commune, Province: Fort Dauphin

GPS 24.96050 South
Reference (WGS 84, decimal) 66.55884 East

ALTITUDE :

DATE : 19 mars 2006

SOIL : calcaire

VERNACULAR NAME: Ambuka
(Tanosy)

VEGETATION : forêt sèche

HABITAT : Parc Andohahelo (Sud)

DESCRIPTION : ♂, plante grimpante (5m)

COLLECTOR(S) : TOSTAIN Serge
IRD Montpelier



FLORA OF MADAGASCAR
FICHE DIOSCOREACEAE No 107

Dioscorea hombruka H. Perr.

LOCALITY: Beantsy

GPS (WGS 84, decimal): 23.22856 South

43.89165 East

ALTITUDE: 94 m

DATE: 20 Mars 2005

SOIL: Calcaire

VERNACULAR NAME: KATO

VEGETATION:

HABITAT:

DESCRIPTION: ♀

COLLECTOR(S): TOSTAINS.



FLORA OF MADAGASCAR
FICHE DIOSCOREACEAE No 108
Dioscorea humbuckii H. Perr.
LOCALITY: Beantoy
GPS (WGS 84, decimal): 23.22880 South
43.89190 East
ALTITUDE:
DATE: 13 mai 2005
SOIL: calcaire
VERNACULAR NAME: KATO
VEGETATION:
HABITAT:
DESCRIPTION: Stolon
COLLECTOR(S): TOSTAIN E.
SAVINJANARY E.



FLORA OF MADAGASCAR N°224

FICHE DIOSCOREACEAE

Dioscorea frimbata

LOCALITY: BETIOKY

GPS (WGS 84, decimal): 23°68612 South

44°59026 East

ALTITUDE: 161m

DATE: 28 mars 2007

SOIL: calcaire

VERNACULAR NAME: KATRO-KATO

VEGETATION:

HABITAT: Parc Beza-Mahafale

DESCRIPTION: callosa

COLLECTOR(S): TOSTAIN S.



FLORA OF MADAGASCAR N°225

FICHE DIOSCOREACEAE

Dioscorea hombuka

LOCALITY: BETIARY

GPS (WGS 84, decimal): 23°6'8.12" South

44°59'26" East

ALTITUDE: 161m

DATE: 28 mars 2007

SOIL: Calcaire

VERNACULAR NAME: KATRO

VEGETATION: Parc de Beza-Mahafika

HABITAT:

DESCRIPTION: Colline

COLLECTOR(S): TOSTA IN S.



FLORA OF MADAGASCAR N°226

FICHE DIOSCOREACEAE

Dioscorea Hambuka

LOCALITY :

GPS (WGS 84, decimal) : 24° 52' 53" South
46° 46' 33" East

ALTITUDE :

DATE : 25 mars 2007

SOIL :

VERNACULAR NAME : ombuke

VEGETATION :

HABITAT :

DESCRIPTION :

COLLECTOR(S) : TOSSAIN S.



FLORA OF MADAGASCAR N°227
FICHE DIOSCOREACEAE
Dioscorea hombraka
LOCALITY:
GPS (WGS 84, decimal): South
East
ALTITUDE:
DATE: 3 avril 2007
SOIL:
VERNACULAR NAME: (HOMBRUKA)
KATRO
VEGETATION: σ^7
HABITAT:
DESCRIPTION: bord RMP
COLLECTOR(S): TAILLAIN S.



FLORA OF MADAGASCAR N°228

FICHE DIOSCOREACEAE

Dioscorea rombukana

LOCALITY :

GPS (WGS 84, decimal) : 22° 9' 8268" South

44° 33' 167" East

ALTITUDE : 470m

DATE : 3 avril 2007

SOIL : calcaire

VERNACULAR NAME : KATRO

VEGETATION : 07

HABITAT :

DESCRIPTION : wood RNT

COLLECTOR(S) : TOUSTAIN S.



FLORA OF MADAGASCAR N°223

FICHE DIOSCOREACEAE

Dioscorea *hombuka*

LOCALITY :

GPS (WGS 84, decimal) : 27° 9' 268" South

64° 33' 67" East

ALTITUDE : 470m

DATE : 3 and 2007

SOIL : calcaire

VERNACULAR NAME : KATRO

VEGETATION :

HABITAT :

DESCRIPTION : low RNF

COLLECTOR(S) : TOSTAIN S.



FLORA OF MADAGASCAR N°257

FICHE DIOSCOREACEAE

Dioscorea *Rombuta*

LOCALITY: Andravindra - route
Inosy - Ivohibe

GPS (WGS 84, decimal): 22°52'38" South

ALTITUDE 504m 46°67'30" East

DATE: 15 décembre 2007

SOIL:

VERNACULAR NAME: *Kililoa*
(Baro)

VEGETATION:
HABITAT: forêt galerie

DESCRIPTION: herb forest
à plantation d'agave

COLLECTOR(S): TOUSTAIN S.



n°258 FLORA OF MADAGASCAR

DIOSCOREACEAE

Dioscorea kimbuka

LOCALITY: piste Thany, Institut, près de
Commune, Province: ^{village d'Andavaka}
Fianarantsoa

GPS Reference (WGS 84, datum) 22°55'05" South
46°54'32" East

ALTITUDE: 651 m

DATE: 25 novembre 2002

SOIL

VERNACULAR NAME: kililoa
(Bain)

VEGETATION: forêt secondaire

HABITAT:

DESCRIPTION: plante

COLLECTOR(S): Tsyvain Sotje



9259 FLORA OF MADAGASCAR

DIOSCOREACEAE

Dioscorea fimbriata

LOCALITY Andriavanka pit. Ithry, Isohalo
Commune, Province: Fianarantsoa

GPS 27°51'39" South
Reference (WGS 84 datum) 46°57'52" East

ALTITUDE 800m

DATE: 15 décembre 2007

SOIL:

VERNACULAR NAME: Kibila

VEGETATION: forêt pluviale

HABITAT:

DESCRIPTION: fleur immature

COLLECTOR(S): ToStain Serge



FLORA OF MADAGASCAR N°260

FICHE DIOSCOREACEAE

Dioscorea rombuta

LOCALITY Andavandao - près Fisy-
Iyaha

GPS (WGS 84, decimal): 22°52'78" South

ALTITUDE: 80m 60°27'98" East

DATE: 15 décembre 2007

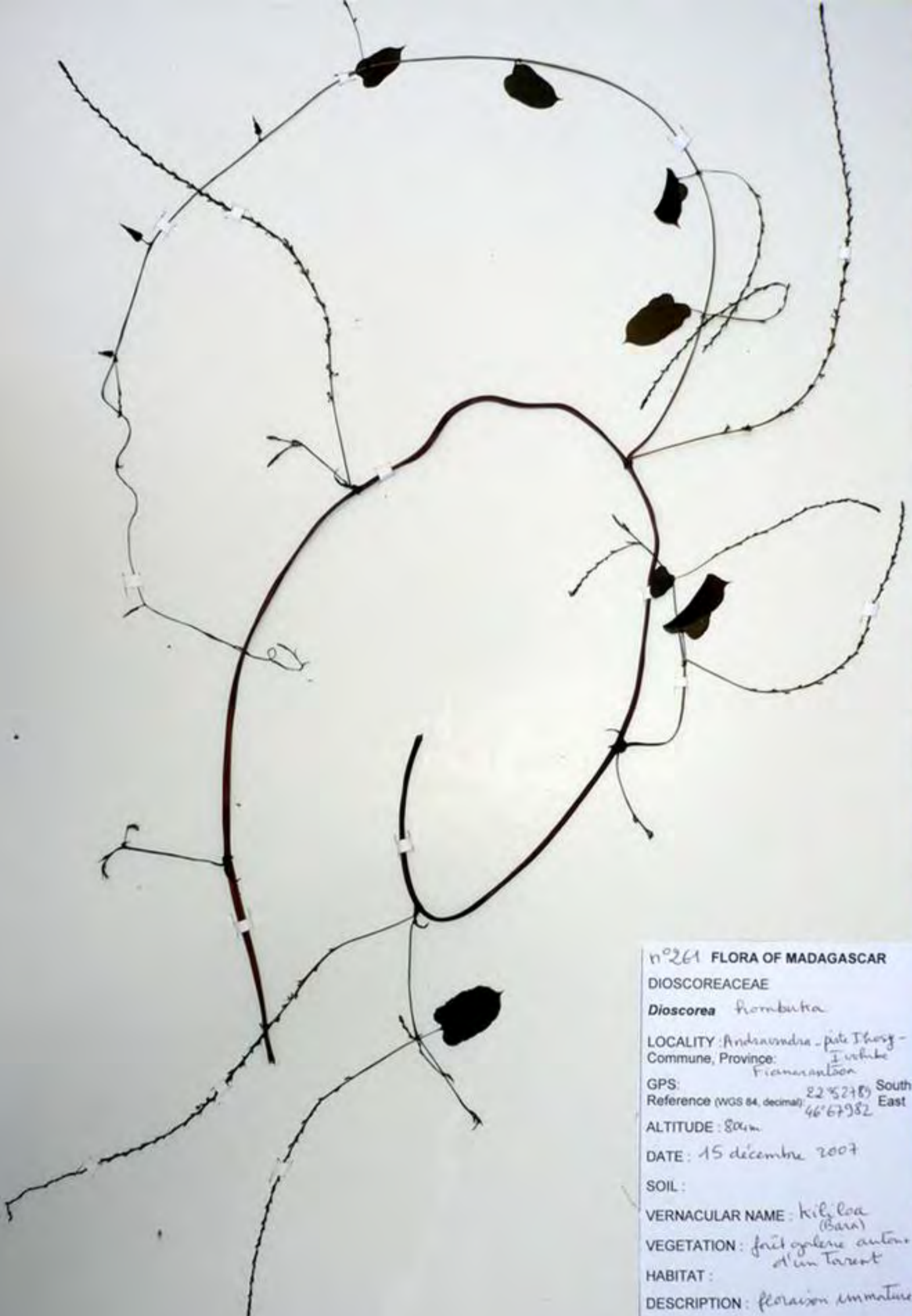
SOIL:

VERNACULAR NAME: Kila'oa


VEGETATION: forêt galère ombre
HABITAT: d'un torrent

DESCRIPTION: fleurs jaunes

COLLECTOR(S): Tostain Serge



n°261 FLORA OF MADAGASCAR
DIOSCOREACEAE
Dioscorea rombutka
LOCALITY: Andranondra - pite Ihoay -
Commune, Province: Iuhibe
Fianarantsoa
GPS: 22°52'8" South
Reference (WGS 84, decimal): 46°67'982" East
ALTITUDE: 800m
DATE: 15 décembre 2007
SOIL:
VERNACULAR NAME: kililoa
(Bara)
VEGETATION: fruit gélère autour
d'un torrent
HABITAT:
DESCRIPTION: floraison immature
COLLECTOR(S): TOSTAIN Serge



N°262 FLORA OF MADAGASCAR

DIOSCOREACEAE

Dioscorea komboka

LOCALITY: Andranondra, pôle Ithely-
Commune, Province: I. white
Famarantson

GPS: 27°52'7.95" South
Reference (WGS 84, decimal): 46°6'7.82" East

ALTITUDE: 80m

DATE: 15 décembre 2007

SOIL:

VERNACULAR NAME: Kil'lon
(Basa)

VEGETATION: fruit yellow, wood
tender

HABITAT:

DESCRIPTION:

COLLECTOR(S): TOSTAIN Serge



FLORA OF MADAGASCAR N°263

FICHE DIOSCOREACEAE

Dioscorea komboka

LOCALITY Andranondra - forêt Ihoty
Province de Fianarantsoa - Ihoty

GPS (WGS 84, decimal) : 22°52'89" South
46°6'382" East

ALTITUDE : 804 m.

DATE : 15 décembre 2007

SOIL :

VERNACULAR NAME : Kilibon
(Bara)

VEGETATION forêt primaire bordée
HABITAT : torrent

DESCRIPTION : planteule

COLLECTOR(S) : Toïtain Serge



FLORA OF MADAGASCAR N°344

DIOSCOREACEAE

Dioscorea hombutsa

LOCALITY: Vatolatsaha

GPS (WGS 84 decimal): 23°32'22.9 South
44°29'49.9 East

ALTITUDE: 249m

DATE: 21 avril 2008

SOIL: calcaire

VERNACULAR NAME: KATO

VEGETATION:
HABITAT: savane arborée

DESCRIPTION: haut de la plante

SEXE: ♀

COLLECTOR(S): S. TOSTAIN



FLORA OF MADAGASCAR N° 345

DIOSCOREACEAE

Dioscorea horvathii

LOCALITY: Madagascar - ANT

GPS (WGS 84 decimal): 22°37'30" South
44°34'50" East

ALTITUDE 445m

DATE: 11 and 2008

SOIL:

VERNACULAR NAME:

VEGETATION: fruit yellow
HABITAT:

DESCRIPTION: radix ANT

SEX: ♂

COLLECTOR(S): S. TOSTAIN



FLORA OF MADAGASCAR N°346

DIOSCOREACEAE

Dioscorea *hombuta*

LOCALITY: Mahaboatoka - rades

GPS (WGS 84, decimal): 22° 23' 66" South

64° 34' 50" East

ALTITUDE: 445 m

DATE: 11 avril 2008

SOIL:

VERNACULAR NAME: kato

VEGETATION: forêt naine

HABITAT: (radier PN7)

DESCRIPTION: ♀

SEXE: +

COLLECTOR(S): S. TOSTAIN



FLORA OF MADAGASCAR N°347

DIOSCOREACEAE

Dioscorea hombutka

LOCALITY: Mahakoboka - RN7

GPS (WGS 84, decimal) 22° 53' 30" South
44° 34' 50" East

ALTITUDE: 449m

DATE: 11 avril 2008

SOIL:

VERNACULAR NAME: Kato

VEGETATION: forêt galerie
HABITAT: ravin sur RN7

DESCRIPTION:

SEX: ♀

COLLECTOR(S): S. TOSTAIN



FLORA OF MADAGASCAR N° 348

DIOSCOREACEAE

Dioscorea hombruka

LOCALITY: Vatolaintika

GPS (WGS 84, decimal): 23°32'22.9" South
44°29'9.9" East

ALTITUDE: 248m

DATE: 21 avril 2008

SOIL:

VERNACULAR NAME: kato

VEGETATION:
HABITAT:

DESCRIPTION:

SEX:

COLLECTOR(S): S. TOSTAIN

1
2
3
4
5
6
7
8
9
10
11
12
13
14
15
16
17
18
19
20
21
22
23
24
25
26
27
28
29
30
31
32
33
34
35
36
37
38
39
40
41
42



FLORA OF MADAGASCAR N° 369

DIOSCOREACEAE

Dioscorea *kambaka*

LOCALITY Mahabiboka RNT

GPS (WGS 84 datum) 22° 27' 02" South

46° 34' 50" East

ALTITUDE 465m

DATE 11 avril 2008

SOIL

VERNACULAR NAME *Kato*

VEGETATION

HABITAT

DESCRIPTION *radice sur RNT*

SEX *♂*

COLLECTOR(S) S. TOSTAIN



FLORA OF MADAGASCAR N° 350

DIOSCOREACEAE

Dioscorea hembatta

LOCALITY: Mahaboboka - RNT

GPS (WGS 84 decimal) 22° 9' 36" South
64° 36' 50" East

ALTITUDE 445m

DATE 11 avril 2008

SOIL

VERNACULAR NAME KATO

VEGETATION forêt galerie

HABITAT: L'arbre sur RNT

DESCRIPTION

SEXE ♀

COLLECTOR(S) S. TOSTAIN



FLORA OF MADAGASCAR N°351

DIOSCOREACEAE

Dioscorea humbuta

LOCALITY: Vatolaintika

GPS (WGS 84, decimal) 23°32'23.9" South

44°29'59" East

ALTITUDE 268m

DATE 21 avril 2008

SOIL calcare

VERNACULAR NAME KATO

VEGETATION fruit galembrous

HABITAT tant falais

DESCRIPTION

SEX

COLLECTOR(S)

S. TOSTAIN

FLORA OF MADAGASCAR N° 352

DIOSCOREACEAE

Dioscorea *kombansa*

LOCALITY *land RNF, Mahabohoka*

GPS (WGS 84 decimal) *22° 9' 6.20" South*

46° 36' 45" East

ALTITUDE *145m*

DATE *18 April 2008*

SOIL

VERNACULAR NAME

VEGETATION *fruit yellow*

HABITAT *roadside RNF*

DESCRIPTION

SEX *♀*

COLLECTOR(S)

S. TOSTAIN

1
2
3
4
5
6
7
8
9
10
11
12
13
14
15
16
17
18
19
20
21
22
23
24
25
26
27
28
29
30
31
32
33
34
35
36
37
38
39
40
41
42
43



FLORA OF MADAGASCAR N°312

DIOSCOREACEAE

Dioscorea karantana

LOCALITY: Ambolotana

GPS (WGS 84, decimal): 21°353.09 South
47°96.09 East

ALTITUDE: 113m

DATE: 7 April 2008

SOIL:

VERNACULAR NAME: karantana

VEGETATION: bord route RN25

HABITAT: X-rés Mont Vatorozay

DESCRIPTION:

SEX: ♂

COLLECTOR(S): S. TOSTAIN



FLORA OF MADAGASCAR N°313

DIOSCOREACEAE

Dioscorea *karatana*

LOCALITY: Ambolotana

GPS (WGS 84, decimal) 21°38'09" South
47°04'08" East

ALTITUDE: 113m

DATE: 7 April 2008

SOIL:

VERNACULAR NAME: karantana

VEGETATION:

HABITAT: bord route pas
x vers Mont Vatomasy

DESCRIPTION:

SEX: ♀ fruit immature

COLLECTOR(S): S. TOSTAIN



FLORA OF MADAGASCAR N°314
DIOSCOREACEAE
Dioscorea karantana
LOCALITY: Ambolataru
GPS (WGS 84 datum): 21° 38' S South
67° 54' E East
ALTITUDE: 115m
DATE: 7 juillet 2008
SOIL:
VERNACULAR NAME: karantana
VEGETATION:
HABITAT: piste vers S mont
DESCRIPTION: Vitevoisy
SEX: ♂
COLLECTOR(S): S. TOSTAIN



FLORA OF MADAGASCAR N°315

DIOSCOREACEAE

Dioscorea karatana

LOCALITY: Ambohitana

GPS (WGS 84, decimal): 21° 38.09' South

ALTITUDE: 113 m 47° 94.089' East

DATE: 8 avril 2008

SOIL:

VERNACULAR NAME: karantana

VEGETATION: bord route RN25

HABITAT:

DESCRIPTION: X var Herb Vaseux

SEX: ♂

COLLECTOR(S): S. TOSTAIN



FLORA OF MADAGASCAR
DIOSCOREACEAE N°24
Dioscorea macilva Juss., H. Poir.
LOCALITY: ANKATEPOKE
GPS (WGS 84, decimal): 22°37'43" South
45°05'49" East
ALTITUDE: 300 m
DATE: 14 Mars 2006
SOIL: suble 100K
VERNACULAR NAME: ovy
VEGETATION: SAVANE
HABITAT:
DESCRIPTION: ♂
COLLECTOR(S): Chaban Miquel



No 25 FLORA OF MADAGASCAR

FICHE DIOSCOREACEAE

Dioscorea macilva Jum, H. Perr.

LOCALITY: Ampariteibo

GPS (WGS 84, decimal) 22.53459 South

43.61701 East

ALTITUDE: 200m

DATE: 12 mars 2005

SOIL: sable rouge

VERNACULAR NAME: OVI A LA

VEGETATION:

HABITAT:

DESCRIPTION

COLLECTOR(S): TOSTAIN S.
BAZANAKA S.



N°26 FLORA OF MADAGASCAR

DIOSCOREACEAE

Dioscorea maciba

LOCALITY: Antkatopotsy
Commune, Province: Antsiranana

GPS 22° 75' 33" South
Reference (WGS 84, decimal) 43° 57' 17" East

ALTITUDE :

DATE : 31 mars 2006

SOIL : Sable rouge

VERNACULAR NAME : *oviala*
(masihao)

VEGETATION :

HABITAT : Jachères

DESCRIPTION : sans fleurs

COLLECTOR(S) : TOSTAIN Serge



N°27 FLORA OF MADAGASCAR

DIOSCOREACEAE

Dioscorea maculata Jum. & Planch.

LOCALITY: Namatoha
Commune, Province:

GPS 22° 58' 55" South
Reference (WGS 84, decimal) 43° 62' ... East

ALTITUDE:

DATE: 26 mars 2006

SOIL: Sable rouge

VERNACULAR NAME: Oulala (marokou)

VEGETATION:

HABITAT:

DESCRIPTION: ♂ ("gomong")

COLLECTOR(S): CHEBAN M. J. et



No 28 FLORA OF MADAGASCAR

FICHE DIOSCOREACEAE

Dioscorea maciloba Jum. & Planch.

LOCALITY: Ampankilo

GPS (WGS 84, decimal): 22.53459 South
43.61701 East

ALTITUDE:

DATE: 22 mars 2005

SOIL:

VERNACULAR NAME: *ovata*.

VEGETATION:

HABITAT:

DESCRIPTION: ♀

COLLECTOR(S): TOSTAIN &



N° 66 FLORA OF MADAGASCAR

DIOSCOREACEAE

Dioscorea sp. (*innocentia*)

LOCALITY: Ampitaha
Commune, Province: Tolara

GPS 23.23 301 South
Reference (WGS 84, decimal) 43.84 514 East

ALTITUDE:

DATE: 2016

SOIL: pléisme adoumi c. mli. mli

VERNACULAR NAME: ovy fly (mli)

VEGETATION: f

HABITAT:

DESCRIPTION: f (mli?)

COLLECTOR(S): BOUQUET/MARTEL



FLORA OF MADAGASCAR N°135

FICHE DIOSCOREACEAE

Dioscorea macilva

LOCALITY: Ihozy

GPS (WGS 84, decimal): 22° 30' 16.3" South
46° 28' 39.9" East

ALTITUDE: 760m

DATE: 13 mars 2007

SOIL: calcare

VERNACULAR NAME:

VEGETATION: ♀

HABITAT:

DESCRIPTION: 580m de Tana
22km avant Ihozy

COLLECTOR(S):
TOSTAIN S.



n°136 FLORA OF MADAGASCAR

DIOSCOREACEAE

Dioscorea maciba

LOCALITY: AMBIRY (ANG)
Commune, Province: Nosy-Ambositra

GPS Reference (WGS 84, decimal): South East

ALTITUDE:

DATE: 1 avril 2007

SOIL:

VERNACULAR NAME: OYY

VEGETATION:

HABITAT: haterike

DESCRIPTION: sudouest du village

COLLECTOR(S): DAMSON Séphun



FLORA OF MADAGASCAR N° 138

FICHE DIOSCOREACEAE

Dioscorea maciba

LOCALITY :

GPS (WGS 84, decimal) : 22°30'16" South
46°28'39" East

ALTITUDE : 760m

DATE : 13 mars 2007

SOIL :

VERNACULAR NAME : OVIALA

VEGETATION :

HABITAT :

DESCRIPTION :

COLLECTOR(S) : TOSTAIN S.



FLORA OF MADAGASCAR N°439

FICHE DIOSCOREACEAE

Dioscorea maciba

LOCALITY :

GPS (WGS 84, decimal) : 22° 30' 463 South
46° 28' 399 East

ALTITUDE :

DATE : 13 mars 2007

SOIL :


VERNACULAR NAME :

VEGETATION : ♀

HABITAT :

DESCRIPTION :

COLLECTOR(S) : TOSTAIN S.



FLORA OF MADAGASCAR N°140

FICHE DIOSCOREACEAE

Dioscorea macaba

LOCALITY :

GPS (WGS 84, decimal) : 22° 30' 163" South

46° 28' 399" East

ALTITUDE : 760m

DATE : 13 mars 2004

SOIL :

VERNACULAR NAME : OVIALA

VEGETATION :

HABITAT :

DESCRIPTION :

COLLECTOR(S) : TOSTAIN S.



FLORA OF MADAGASCAR N°14-1

FICHE DIOSCOREACEAE

Dioscorea macuba (?)

LOCALITY :

GPS (WGS 84, decimal) :

South

East

ALTITUDE :

DATE : 25 mars 2007

SOIL : calcaire

VERNACULAR NAME :

VEGETATION : pétiole rougeâtre - tige

HABITAT : bois - petites feuilles

DESCRIPTION : colline VORONKATSA

COLLECTOR(S) :

TOSTAIN S.



n°142 FLORA OF MADAGASCAR
DIOSCOREACEAE
Dioscorea maciba
LOCALITY: Andranolava
Commune, Province:
GPS: South
Reference (WGS 84, decimal): East
ALTITUDE :
DATE: 13 avril 2007
SOIL :
VERNACULAR NAME: Ovy
VEGETATION : f
HABITAT: forêt de MANGONA
DESCRIPTION :
COLLECTOR(S): Herman MANANJO



FLORA OF MADAGASCAR N°143

FICHE DIOSCOREACEAE

Dioscorea macraba

LOCALITY: FIADANANA

GPS (WGS 84, decimal): South
East

ALTITUDE:

DATE: 18 mai 2007

SOIL:

VERNACULAR NAME: Oriala

VEGETATION: hatsiky

HABITAT: forêt Andranomena

DESCRIPTION: 3m de hauteur

COLLECTOR(S): Damson Stéphane



n°144 FLORA OF MADAGASCAR 4

DIOSCOREACEAE

Dioscorea maiba

LOCALITY: Sud de TSIAFANOKA
Commune, Province:

GPS Reference (WGS 84, decimal) South East

ALTITUDE:

DATE: 9 avril 2007

SOIL:

VERNACULAR NAME: OVI-ALA

VEGETATION:

HABITAT:

DESCRIPTION: *enrouleur* *à l'ombre* *du* *village*

COLLECTOR(S): TAVAVIHARIVO Avri
DANSON Stéphan



FLORA OF MADAGASCAR N°45

FICHE DIOSCOREACEAE

Dioscorea macruba

LOCALITY: Ihoisy

GPS (WGS 84, decimal): 22° 30' 63" South

46° 28' 399" East

ALTITUDE: 20m

DATE: 13 mars 2007

SOIL: calcaire

VERNACULAR NAME:

VEGETATION: F

HABITAT:

DESCRIPTION: 21 km d'Ihoisy

COLLECTOR(S): TOSTAIN S.



FLORA OF MADAGASCAR N°146

FICHE DIOSCOREACEAE

Dioscorea maciba

LOCALITY: AMBIRY

GPS (WGS 84, decimal): South
East

ALTITUDE:

DATE: 9 mai 2007

SOIL:

VERNACULAR NAME: OVY

VEGETATION: ♀

HABITAT: forêt d'Analamikapiky

DESCRIPTION: 13 km à l'ouest d'Ambiry

COLLECTOR(S): DAMSON Stéphane



FLORA OF MADAGASCAR N°147
FICHE DIOSCOREACEAE
Dioscorea maculata
LOCALITY :
GPS (WGS 84, decimal) : 27° 30' 163" South
46° 28' 39" East
ALTITUDE : 760m
DATE : 13 mars 2007
SOIL :
VERNACULAR NAME : Ovy
VEGETATION :
HABITAT :
DESCRIPTION :
COLLECTOR(S) : TOSTAIN S



FLORA OF MADAGASCAR N°168

FICHE DIOSCOREACEAE

Dioscorea macilva

LOCALITY: Ihoay

GPS (WGS 84, decimal): 22° 30' 16.3" South

46° 28' 39.9" East

ALTITUDE :

DATE: 13 mars 2007

SOIL: calcaire

VERNACULAR NAME: OVIALA

VEGETATION: ♀

HABITAT: bord route RNF

DESCRIPTION: 22 km à l'est d'Ihoay

COLLECTOR(S): en venant de Antananarivo

TOSTAIN S.



FLORA OF MADAGASCAR N°149

FICHE DIOSCOREACEAE

Dioscorea maculata

LOCALITY :

GPS (WGS 84, decimal) : 22°30'163 South
46°28'399 East

ALTITUDE : 760m

DATE : 13 mars 2007

SOIL :

VERNACULAR NAME : *oviala*

VEGETATION : *3*

HABITAT :

DESCRIPTION : *bold fruit*

COLLECTOR(S) : *TOSTAIN S.*



FLORA OF MADAGASCAR N°150

FICHE DIOSCOREACEAE

Dioscorea macilva

LOCALITY: Ihosy

GPS (WGS 84, decimal): 22°30'163 South
46°28'399 East

ALTITUDE:

DATE: 13 mars 2007

SOIL: alluvial

VERNACULAR NAME: OVIALA

VEGETATION: ♀

HABITAT:

DESCRIPTION: bord route RN7
21 km nord Ihosy

COLLECTOR(S): TOSTAIN S.



152 FLORA OF MADAGASCAR

DIOSCOREACEAE

Dioscorea maculata

LOCALITY: Andranolava
Commune, Province:

GPS
Reference (WGS 84, decimal):

South
East

ALTITUDE:

DATE: 13 avril 2007

SOIL:

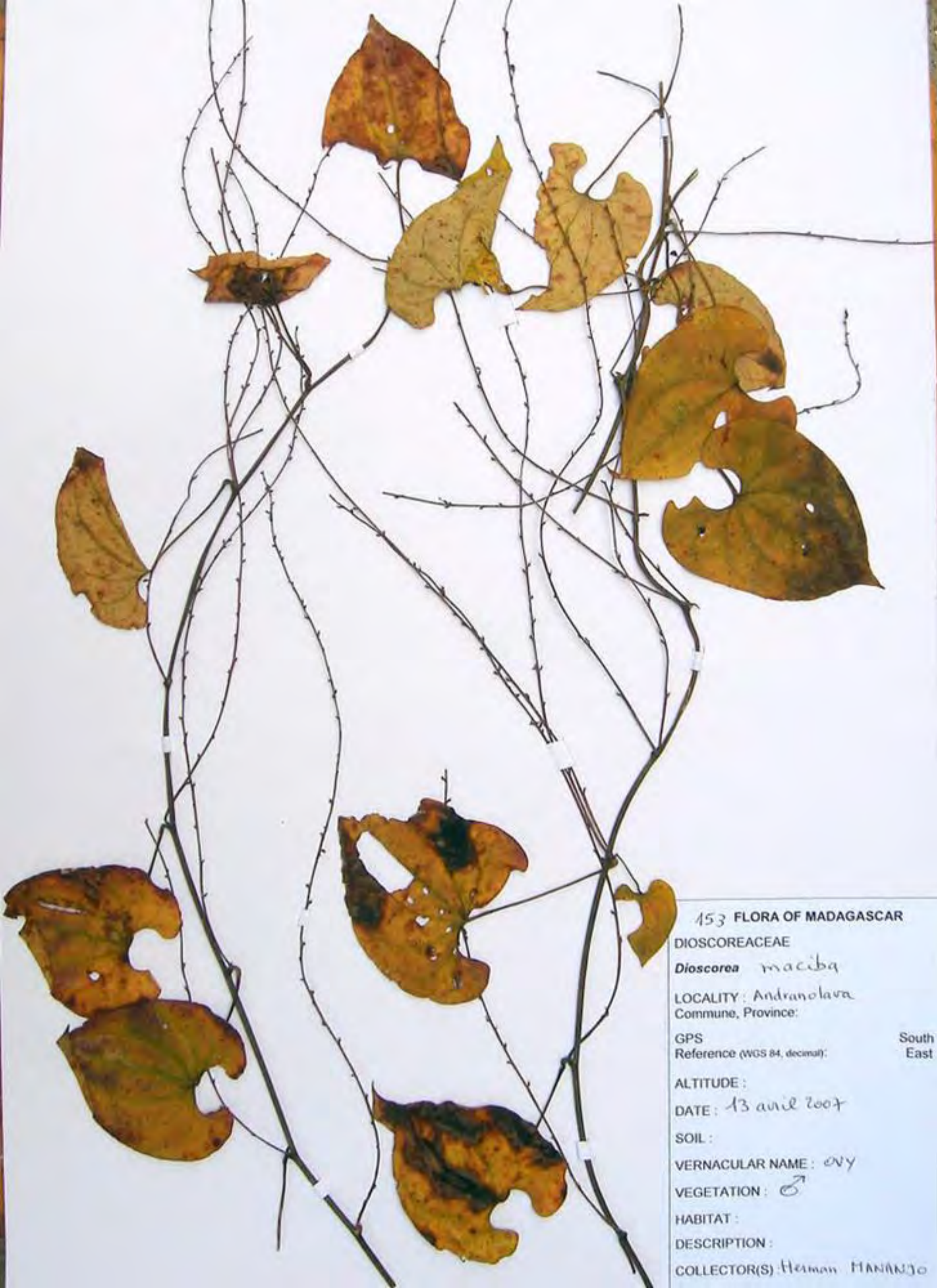
VERNACULAR NAME: avy

VEGETATION: ♀

HABITAT: forêt de MANGONIA

DESCRIPTION:

COLLECTOR(S): HERMAN MANANJO



153 FLORA OF MADAGASCAR

DIOSCOREACEAE

Dioscorea maciba

LOCALITY: Andranolava
Commune, Province:

GPS
Reference (WGS 84, decimal):

South
East

ALTITUDE:

DATE: 13 avril 2007

SOIL:

VERNACULAR NAME: ovy

VEGETATION: ♂

HABITAT:

DESCRIPTION:

COLLECTOR(S): Herman HANANJO



FLORA OF MADAGASCAR N°154

FICHE DIOSCOREACEAE

Dioscorea maciba

LOCALITY: FIADANANA

GPS (WGS 84, decimal):

South

ALTITUDE:

East

DATE: 20 mai 2007

SOIL:

VERNACULAR NAME: OVI'ALA

VEGETATION: Jeune plante

HABITAT: Jachire (Moka)

DESCRIPTION: 2km à l'est du village

COLLECTOR(S): DAMSON Stéphan



FLORA OF MADAGASCAR N°155

FICHE DIOSCOREACEAE

Dioscorea macruba

LOCALITY :

GPS (WGS 84, decimal) : 22° 30' 63" South

46° 28' 39" East

ALTITUDE : 760m

DATE : 13 mars 2007

SOIL :

VERNACULAR NAME : OVIALA

VEGETATION : ♂

HABITAT : bord piste

DESCRIPTION :

COLLECTOR(S) : TOSTAIN S.



FLORA OF MADAGASCAR N°156

FICHE DIOSCOREACEAE

Dioscorea maciba

LOCALITY :

GPS (WGS 84, decimal) : 22° 30' 16.3" South
46° 28' 39.9" East

ALTITUDE : 160m

DATE : 13 mars 2007

SOIL :

VERNACULAR NAME : OVIALA

VEGETATION : ♂

HABITAT

DESCRIPTION :

COLLECTOR(S) : FOSTAIN S.



1237 FLORA OF MADAGASCAR

DIOSCOREACEAE

Dioscorea sp. (macbr?)

LOCALITY: NOSY AMBOHITRA
Commune, Province.

GPS Reference (WGS 84, decimal) South East

ALTITUDE:

DATE: 2 April 2007

SOIL:

VERNACULAR NAME: ovy

VEGETATION:

HABITAT:

DESCRIPTION: *cutu nosy Ambohitra et*
Thunbergia

COLLECTOR(S): Stephan DAMSON



268 FLORA OF MADAGASCAR

DIOSCOREACEAE

Dioscorea sp.

LOCALITY *parc d'Andriana* *Indri* *Dist*
Commune, Province: *Fianarantsoa*

GPS: *12° 50' 30" S* South
Reference (WGS 84 datum) *66° 27' 00" E* East

ALTITUDE *755m*

DATE *16 November 2004*

SOIL *Sable rouge*

VERNACULAR NAME *Oronche*

VEGETATION *Zone en bord de*
distinction

HABITAT *33 km après Thaly* *arrondissement*
- Fianarantsoa

DESCRIPTION

COLLECTOR(S) *TOSTAIN S. G.*



n°269 FLORA OF MADAGASCAR

DIOSCOREACEAE

Dioscorea macuba

LOCALITY: 10km npi Andharoty
Commune, Province: ^{1000 Tana} Tolara

GPS
Reference (WGS 84, decimal) 22°57'20" South
46°34'45" East

ALTITUDE:

DATE: 11 décembre 2007

SOIL:

VERNACULAR NAME: oviala

VEGETATION: forêt galerie bord
marais

HABITAT: rizières

DESCRIPTION: plantule

COLLECTOR(S): Damien Stephan
Thierry Mahandry
Tohany Sanga



FLORA OF MADAGASCAR N°270

FICHE DIOSCOREACEAE

Dioscorea maculata

LOCALITY: Radier, 10 km après Andohahelo
RN7

GPS (WGS 84, decimal): 22° 09' 62" South
44° 34' 50" East

ALTITUDE :

DATE: 11 décembre 2007

SOIL :

VERNACULAR NAME: Ovirala

VEGETATION: forêt galerie bord
HABITAT: Rivière - Radier

DESCRIPTION: planteule

COLLECTOR(S): Damien Stephan
Tamaninahariso Gygé et
Tostain Serge



FLORA OF MADAGASCAR N°393

DIOSCOREACEAE

Dioscorea madecassa

LOCALITY route Farafangosa -
Vangaindriano born 232

GPS (WGS 84 decimal) 23°06'33" South
47°33'36" East

ALTITUDE 62m

DATE 6 juillet 2008

SOIL

VERNACULAR NAME

VEGETATION 42 km avant
HABITAT Vangaindriano
bord route RN12

DESCRIPTION

SEXE

COLLECTOR(S) S. TOSTAIN



FLORA OF MADAGASCAR N° 394

DIOSCOREACEAE

Dioscorea madecassa

LOCALITY 42 Km around Vangindraso
versant de Farafangina

GPS (WGS 84, decimal) 23° 04' 77" South
47° 73' 26" East

ALTITUDE 62m

DATE: 6 juillet 2008

SOIL:

VERNACULAR NAME: *ovala*

VEGETATION: *bad route RN12*

HABITAT:

DESCRIPTION:

SEXE:

COLLECTOR(S): *S. TOSTAIN*



FLORA OF MADAGASCAR N°395

DIOSCOREACEAE

Dioscorea madecassa

LOCALITY: km 42 route Vangaindrano
route de Farafangana

GPS (WGS 84 decimal): 23°06'23" South
47°25'16" East

ALTITUDE: 610

DATE: 6 juillet 2008

SOIL:

VERNACULAR NAME: *oviala*

VEGETATION:
HABITAT: *low route km 788*

DESCRIPTION: *RN12*

SEXE:

COLLECTOR(S): S. TOSTAIN



FLORA OF MADAGASCAR N°396

DIOSCOREACEAE

Dioscorea triadecassa

LOCALITY: road route RN

GPS (WGS 84, decimal) ^{200m 238} 23°04'33" South
47°7'32" East

ALTITUDE: 62m

DATE: 6 juillet 2008

SOIL:

VERNACULAR NAME: OVIALA

VEGETATION:

HABITAT: 42 km around Vangandrano

DESCRIPTION: feuilles opaques - pas de

SEXE: femelle

COLLECTOR(S): S. TOSTA IN



FLORA OF MADAGASCAR N°397

DIOSCOREACEAE

Dioscorea madeirana

LOCALITY: 42 km avant Vangaindriano
au village de Fori Dampin

GPS (WGS 84, decimal) 23°06'33" South
47°23'26" East

ALTITUDE: 62 m

DATE: 6 juillet 2008

SOIL:

VERNACULAR NAME: OVIALA

VEGETATION:
HABITAT:

DESCRIPTION: bord route RN17A
borne 138

SEXE: pas de floraison

COLLECTOR(S): S. TOSTAIN



FLORA OF MADAGASCAR N° 338

DIOSCOREACEAE

Dioscorea *Madecassa*

LOCALITY 42 km about Vangaindava
vers Fort Dauphin

GPS (WGS 84 decimal) 23° 04' 33" South
47° 7' 32" East

ALTITUDE 62 m

DATE 6 juillet 2008

SOIL

VERNACULAR NAME OVI ALA

VEGETATION
HABITAT bord RN12A, Borne 238

DESCRIPTION

SEXE pas de floraison

COLLECTOR(S) S. TOSTAIN

1
2
3
4
5
6
7
8
9
10
11
12
13
14
15
16
17
18
19
20
21
22
23
24
25
26
27
28
29
30
31
32
33
34
35
36
37
38
39
40
41
42



FLORA OF MADAGASCAR N°399

DIOSCOREACEAE

Dioscorea madecassa

LOCALITY: 42 Km. avant Fiangandiana
Vevy First Damper

GPS (WGS 84 decimal) 23°06'23. South
47°73'36 East

ALTITUDE: 61m

DATE: 6 juillet 2008

SOIL:

VERNACULAR NAME: OVIABA

VEGETATION:

HABITAT: bord route RN12A

DESCRIPTION: bois 238 RN12

SEX: pas de femelle

COLLECTOR(S): S. TOSTAIN



FLORA OF MADAGASCAR N°400

DIOSCOREACEAE

Dioscorea madecassa

LOCALITY 41 km avant Fangeindona
vers Fort Dauphin

GPS (WGS 84 decimal): 3°06'23" South
47°7'32" East

ALTITUDE: 62m

DATE: 6 juillet 2005

SOIL:

VERNACULAR NAME: OVIALA

VEGETATION:
HABITAT: bord ANCA - Bois 288

DESCRIPTION:

SEXE: pas de floraison

COLLECTOR(S): S. TESTAIN



FLORA OF MADAGASCAR N°401

DIOSCOREACEAE

Dioscorea Madecassa

LOCALITY 42 Km avant Vangaindrano

vers Fort Dauphin

GPS (WGS 84 decimal) -23°04'23" South
47°32'36" East

ALTITUDE 62m

DATE 6 juillet 2008

SOIL:

VERNACULAR NAME:

VEGETATION:

HABITAT bord RN12A - Borné 238

DESCRIPTION:

SEXE pas de floraison

COLLECTOR(S) S. TOSTAIN



FLORA MADAGASCAR N° 230
FICHE DIOSCOREACEAE
Dioscorea minutiflora
LOCALITY: Ezoambo
GPS (WGS 84, decimal): South
East
ALTITUDE:
DATE: 23 mars 2007
SOIL:
VERNACULAR NAME: DVY HAZO
VEGETATION: forêt Andohahelo
limite parc
HABITAT:
DESCRIPTION: 4 km du village
COLLECTOR(S): TOPTAIN S.



FLORA OF MADAGASCAR N°231

FICHE DIOSCOREACEAE

Dioscorea minutiflora

LOCALITY: EZOAMBO

GPS (WGS 84, decimal): South

East

ALTITUDE:

DATE: 23 mars 2007

SOIL:

VERNACULAR NAME: OUY HAZO

VEGETATION:

HABITAT:

DESCRIPTION: 4 km du village
limite Parc Andohahelo

COLLECTOR(S): TOSTAIN



FLORA OF MADAGASCAR

DIOSCOREACEAE No 34

Dioscorea nako H. Perr.

LOCALITY: bnd RNF

GPS (WGS 84, decimal): 23.40977 South
43.80192 East

ALTITUDE: 11m

DATE: 7 mai 2005

SOIL: calcare

VERNACULAR NAME: NAKO

VEGETATION:

HABITAT:

DESCRIPTION: ♀

COLLECTOR(S): TOSTAIN S.
RIBV S.



N°35 FLORA OF MADAGASCAR

DIOSCOREACEAE

Dioscorea *nako* Jim. & H. Per.

LOCALITY: *Dianzao / Bekonjy*
Commune, Province: *TANANARIVE*

GPS: *23° 27' 03" S* *43° 02' 50" E* South
Reference (WGS 84, decimal) *43° 02' 50" East*

ALTITUDE:

DATE: *2006*

SOIL: *calcaree*

VERNACULAR NAME: *nako*

VEGETATION:

HABITAT:

DESCRIPTION: *♀*

COLLECTOR(S): *BOUILLON & H. PER.*



N°36 FLORA OF MADAGASCAR

FICHE DIOSCOREACEAE

Dioscorea *makro* Jum., H. Per.

LOCALITY: RAMOBE

GPS (WGS 84, decimal): 22°49'02" South

045°58'03" East

ALTITUDE: 30m

DATE: 23 April 2000

SOIL: Argile jaune

VERNACULAR NAME: MAWO

VEGETATION: vegetation arboree

HABITAT: dans une colline

DESCRIPTION: *Jacquiné*
Herbimammées

COLLECTOR(S): CHAGAN Alfred



FLORENCE MADAGASCAR

FICHE DIOSCOREACEAE **No 37**

Dioscorea nako H. Perr.

LOCALITY: bordure RN7

GPS (WGS 84, decimal): 23.40377 South

43.80132 East

ALTITUDE:

DATE: 7 mai 2005

SOIL: Calcaire

VERNACULAR NAME: NAKO

VEGETATION:

HABITAT:

DESCRIPTION: ♀

COLLECTOR(S): TOSTAINS,
CHEBAN A.



N°38 FLORA OF MADAGASCAR

FICHE DIOSCOREACEAE

Dioscorea nako H. Perr.

LOCALITY: Teramena - Sud Filiana
(Anteramena)

GPS (WGS 84, decimal): 23° 28' 21" South

43° 7' 02" East

ALTITUDE: 30m

DATE: 1 avril 2005

SOIL: Sable

VERNACULAR NAME: NAKO

VEGETATION:

HABITAT:

DESCRIPTION: ♀ immature

COLLECTOR(S): TOSTAIN S.



N°39 FLORA OF MADAGASCAR

FICHE DIOSCOREACEAE

Dioscorea nako H. Perrier, Jun.

LOCALITY: Antananarivo

GPS (WGS 84, decimal): 23.28924 Sou

43° 50' 48" East

ALTITUDE: 30 m

DATE: 01/04/05

SOIL: sable

VERNACULAR NAME: nako

VEGETATION:

HABITAT:

DESCRIPTION: ♀ immature

COLLECTOR(S): FOSTAIN S.



N°40 FLORA OF MADAGASCAR
DIOSCOREACEAE
Dioscorea nako Jam. & H. Per.
LOCALITY: Tongavola
Commune, Province
GPS: 23° 28' 51" South
Reference (WGS 84, decimal) 4 583 501 East
ALTITUDE :
DATE: 04/03/06
SOIL :
VERNACULAR NAME: Nako
(Masi Koro)
VEGETATION :
HABITAT :
DESCRIPTION: ♂
COLLECTOR(S): J. VAN DER KAM & J. R.



FLORA OF MADAGASCAR

FICHIACEAE No 41

Dioscorea nako H. Perr.

LOCALITY: Sarodrano

GPS (WGS 84, decimal): 23.53575 South
43.74437 East

ALTITUDE: 14m

DATE: 27 mars 2005

SOIL: Calcaire

VERNACULAR NAME: NAKO

VEGETATION:

HABITAT:

DESCRIPTION: ♂

COLLECTOR(S): TOSTAIN S.



N°42 FLORA OF MADAGASCAR

DIOSCOREACEAE

Dioscorea *nako* Jum., H. Perr.

LOCALITY Tsilamaka près de Fianomoni
Commune, Province

GPS 24° 8' 50" South
Reference (WGS 84, decimal) 46° 24' 95" East

ALTITUDE :

DATE : 19 mars 2006

SOIL : calcaire

VERNACULAR NAME : fantra en Antandroy

VEGETATION :

HABITAT : Colline devant le village

DESCRIPTION : plantule Tsilamaka

COLLECTOR(S) : TOSTAIN Serge



N° 83 FLORA OF MADAGASCAR

DIOSCOREACEAE

Dioscorea nako Jam. & R. Br.

LOCALITY: 23 km north Andohahelo
Commune, Province: Fier Benjan

GPS: 26.86603 South
Reference (WGS 84, decimal): 46.39803 East

ALTITUDE:

DATE: 20 mars 2006

SOIL: Sable rouge

VERNACULAR NAME:

VEGETATION:

HABITAT:

DESCRIPTION: bord pinces
Tianomano

COLLECTOR(S): TOSTAIN Serge
IRD Montpellier



No 85 FLORA OF MADAGASCAR

FICHE DIOSCOREACEAE

Dioscorea nako H. Perr.

LOCALITY: Soadiano

GPS (WGS 84, decimal): 23.49176 South
43.97630 East

ALTITUDE: 50m

DATE: 20 aout 2005

SOIL: Calcaire

VERNACULAR NAME: NAKO

VEGETATION:

HABITAT

DESCRIPTION: ♂

COLLECTOR(S): TOSTAIN S.



N° 218 FLORA OF MADAGASCAR

DIOSCOREACEAE

Dioscorea nako

LOCALITY :

Commune, Province:

GPS 24° 26' 64" South
Reference (WGS 84, decimal): 46° 32' 869" East

ALTITUDE : 293 m

DATE : 24 mars 2007

SOIL :

VERNACULAR NAME : DADONAIKY

VEGETATION :

HABITAT :

DESCRIPTION :

COLLECTOR(S) : TOSTAIN S.



FLORA OF MADAGASCAR N°247

FICHE DIOSCOREACEAE

Dioscorea *nata*

LOCALITY: *Tranomaro*

GPS (WGS 84, decimal): *24° 51' 21" South*

ALTITUDE: *407 m* *66° 46' 13" East*

DATE: *24 mars 2007*

SOIL: *Sable rouge*

VERNACULAR NAME: *Nata*

VEGETATION:

HABITAT:

DESCRIPTION:

COLLECTOR(S): *TOSTAIN S.*



n°271 FLORA OF MADAGASCAR

DIOSCOREACEAE

Dioscorea nako

LOCALITY: nord de Benenitia (450m)
Commune, Province:

GPS 23°43'53" South
Reference (WGS 84, decimal): 45°08'23" East

ALTITUDE: 223m

DATE: 25 janvier 2008

SOIL: Sableux

VERNACULAR NAME: Menataho
(Bana)

VEGETATION:

HABITAT: bois de Tamarunier

DESCRIPTION:

COLLECTOR(S): DAMSON Stephan



N°272 FLORA OF MADAGASCAR

DIOSCOREACEAE

Dioscorea natio

LOCALITY: Bezaha-saha
Commune, Province: Tolara

GPS Reference (WGS 84, decimal) 23°50'865" South
44°54'215" East

ALTITUDE: 128m

DATE: 5 décembre 2007

SOIL :

VERNACULAR NAME :

VEGETATION: bord route

HABITAT: flaire allée
bois

DESCRIPTION :

COLLECTOR(S): TOSTAIN Serge



n°273 FLORA OF MADAGASCAR

DIOSCOREACEAE

Dioscorea nako

LOCALITY: Bezaha, sortie de la ville
Commune, Province: vers Benonina
Toliara

GPS: 23°50'865 South
Reference (WGS 84, decimal) 44°54'215 East

ALTITUDE 128m

DATE: 5 décembre 2007

SOIL: sable

VERNACULAR NAME:

VEGETATION: bois bord route
HABITAT: et Omilaky

DESCRIPTION:

COLLECTOR(S): Tostain Serge



n°274 FLORA OF MADAGASCAR

DIOSCOREACEAE

Dioscorea nako

LOCALITY: Nord de Benenita (1.5km)
Commune, Province: Toliara

GPS: 23°43'57" South
Reference (WGS 84, decimal): 45°08'23" East

ALTITUDE: 185m

DATE: 25 January 2008

SOIL: Sableux

VERNACULAR NAME: Menataho
(Bara)

VEGETATION: Kinako (fandy)

HABITAT:

DESCRIPTION: plantule

COLLECTOR(S): Damien Stepan

FLORA OF MADAGASCAR N°373

DIOSCOREACEAE

Dioscorea nako

LOCALITY parc d'Angap Tsimanapetse

GPS (WGS 84, decimal): 26°04'70" South
43°75'22" East

ALTITUDE 12m

DATE 19 and 2008

SOIL calcaire

VERNACULAR NAME Nako

VEGETATION: a Baobabs, Belon
HABITAT et Pachypodium

DESCRIPTION

SEX ♂

COLLECTOR(S) S. TOSTAIN

1 2 3 4 5 6 7 8 9 10 11 12 13 14 15 16 17 18 19 20 21 22 23 24 25 26 27 28 29 30 31 32 33 34 35 36 37 38 39 40 41



FLORA OF MADAGASCAR N°374
DIOSCOREACEAE
Dioscorea *nako*
LOCALITY Beha
GPS (WGS 84 decimal) 23° 48' 34" South
44° 8' 09" East
ALTITUDE 192m
DATE 20 and 2008
SOIL
VERNACULAR NAME nako
VEGETATION
HABITAT
DESCRIPTION just Beraka-
Benenife
SEX ♂
COLLECTOR(S) S. TOSTAIN

1
2
3
4
5
6
7
8
9
10
11
12
13
14
15
16
17
18
19
20
21
22
23
24
25
26
27
28
29
30
31
32
33
34
35
36
37
38
39
40
41
42



FLORA OF MADAGASCAR N°375

DIOSCOREACEAE

Dioscorea nako

LOCALITY 24 km around Amparany
en allant à Fort Daugle

GPS (WGS 84 decimal): 24°52'12" South
44°67'36" East

ALTITUDE 229 m

DATE 1 juillet 2008

SOIL

VERNACULAR NAME nako

VEGETATION

HABITAT land near, près de

DESCRIPTION herbe Manakorovy

SEX ♀

COLLECTOR(S) S. TOSTAIN

1
2
3
4
5
6
7
8
9
10
11
12
13
14
15
16
17
18
19
20
21
22
23
24
25
26
27
28
29
30
31
32
33
34
35
36
37
38
39
40
41
42



FLORA OF MADAGASCAR N°376
DIOSCOREACEAE
Dioscorea nako
LOCALITY: 25 Km nord d'Ampanahy
GPS (WGS 84 decimal): 24°52'32" South
44°6'23"64" East
ALTITUDE:
DATE: 1 juillet 2008
SOIL:
VERNACULAR NAME: nako
VEGETATION HABITAT: bord ruisseau mangarany
INDIER
DESCRIPTION:
SEXE: ♀
COLLECTOR(S): S. TOSTAIN

FLORA OF MADAGASCAR N°377

DIOSCOREACEAE

Dioscorea nako

LOCALITY: Baneritia

GPS (WGS-84, decimal): 23°41'50" South East

ALTITUDE: 247m 65°10'44"

DATE: 27 June 2008

SOIL:

VERNACULAR NAME: nako

VEGETATION:
HABITAT: nord de la ville

DESCRIPTION:

SEXE: ♀ -

COLLECTOR(S): S. TOSTAIN



FLORA OF MADAGASCAR

DIOSCOREACEAE

N° 30

Dioscorea ovinala Jun., H. Rev.

LOCALITY: Analabo
Commune, Province: Analami Sany

GPS: 22.52601 South
Reference (WGS 84, decimal) 43° 56' 64" East

ALTITUDE: 175m.

DATE: 24 mars 2006

SOIL: Sable rouge

VERNACULAR NAME: ANGily
(Masikoro)

VEGETATION:

HABITAT:

DESCRIPTION: ♀

COLLECTOR(S): CHEBAN Alfred



No 31 FLORA OF MADAGASCAR

FICHE DIOSCOREACEAE

Dioscorea ornata Baker

LOCALITY:

GPS (WGS 84, decimal): 22.98241 South

44.33139 East

ALTITUDE: 481m

DATE: 14 mars 2005

SOIL:

VERNACULAR NAME: ANGILY

VEGETATION:

HABITAT:

DESCRIPTION: ♀

COLLECTOR(S): TOSTAIN S.



N°32 FLORA OF MADAGASCAR

FICHE DIOSCOREACEAE

Dioscorea oryzae Lam. H. Pers.

LOCALITY: ANTSEVA

GPS (WGS 84, decimal): 22°6'21.72 South

ALTITUDE: 194 m 043°6'03.19 East

DATE: 23 AOUT 2006

SOIL: sable rouge

VERNACULAR NAME: ANGILY

VEGETATION: SAVANE BOISEE

HABITAT:

DESCRIPTION:

COLLECTOR(S): Chetou Alfred



FLORA OF MADAGASCAR

FICHE DIOSCOREACEAE No 33

Dioscorea ovinalis Baker

LOCALITY: 3 km avant Mahabofoke

GPS (WGS 84, decimal): 22.95344 South
44.33403 East

ALTITUDE: 483 m.

DATE: 19 mars 05

SOIL: Sable

VERNACULAR NAME: Angily

VEGETATION: lisière forêt

HABITAT:

DESCRIPTION: ♀

COLLECTOR(S): TOSTAIN S.



N° 82 FLORA OF MADAGASCAR

DIOSCOREACEAE

Dioscorea sp.

LOCALITY: Tongatala Anony
Commune, Province: Sahampy, Mahajanga

GPS: 23.28813 South
Reference (WGS 84, decimal) 43.84100 East

ALTITUDE:

DATE: 06 - 03 - 06

SOIL: calcaire

VERNACULAR NAME: (Angady, Anony?)
Manakao (Mali)

VEGETATION:

HABITAT: Ampy-ant' andra, F. P. Anony

DESCRIPTION: milt, jais (Mali?)

COLLECTOR: ...



No 86 FLORA OF MADAGASCAR

FICHE DIOSCOREACEAE

Dioscorea ovinala Baker

LOCALITY: Antevabo près de Nankaboaha
et Antseva

GPS (WGS 84, decimal): 22.60228 South
43.60735 East

ALTITUDE: 198 m

DATE: 3 mai 2005

SOIL: Calcaire

VERNACULAR NAME: Angily

VEGETATION:

HABITAT:

DESCRIPTION: ♂

COLLECTOR(S): TOSTAIN S.
CHEBAN A.



N°87 FLORA OF MADAGASCAR

DIOSCOREACEAE

Dioscorea *ovinala* ^{Burk.} ~~Wittb.~~

LOCALITY: *Vatolatsaha*
Commune, Province:

GPS *23.31059* South
Reference (WGS 84, decimal): *44.2728* East

ALTITUDE:

DATE: *10 mars 2006*

SOIL: *calcaire*

VERNACULAR NAME: *Angily*
(mas. Koro)

VEGETATION: *forêt primaire*
de l'amas de

HABITAT: *haut falaise de Vatolatsaha*

DESCRIPTION: σ^v

COLLECTOR(S): *TOSTAIN Serge*



4187g FLORA OF MADAGASCAR

DIOSCOREACEAE

Dioscorea ~~torricellii~~ *ornata*

LOCALITY: Andranolava
Commune, Province:

GPS:
Reference (WGS 84, decimal)

South
East

ALTITUDE:

DATE: 13 avril 2007

SOIL:

VERNACULAR NAME: ANGELY

VEGETATION:

HABITAT: forêt de MANGONJA

DESCRIPTION:

COLLECTOR(S) Helman MANANTSA



FLORA OF MADAGASCAR N°173

FICHE DIOSCOREACEAE

Dioscorea ornata

LOCALITY:

GPS (WGS 84, decimal): 22° 98' 26.8" South

64° 33' 16.7" East

ALTITUDE: 470m

DATE: 3 avril 2007

SOIL: calcaire

VERNACULAR NAME: ANGILY

VEGETATION:

HABITAT:

DESCRIPTION: Lind RNT

COLLECTOR(S): TO STAIN S.



FLORA OF MADAGASCAR N°180

FICHE DIOSCOREACEAE

Dioscorea ovalata

LOCALITY: VATOLATSAKA

GPS (WGS 84, decimal):

South

ALTITUDE:

East

DATE: 28 mars 2007

SOIL: calcaire

VERNACULAR NAME: ANGILY

VEGETATION: ♂

HABITAT: bord Tamarinier

DESCRIPTION: bord RN10
bord du plateau

COLLECTOR(S):

TOSTAIN S.



FLORA OF MADAGASCAR N°181

FICHE DIOSCOREACEAE

Dioscorea ovinala

LOCALITY: BEFOLY

GPS (WGS 84, decimal):

South

East

ALTITUDE:

DATE: 3 avril 2007

SOIL: Sable rouge

VERNACULAR NAME: ANGILY

VEGETATION: jachère

HABITAT:

DESCRIPTION: bord route RN7

COLLECTOR(S): TOSTAIN S.



n°182 FLORA OF MADAGASCAR

DIOSCOREACEAE

Dioscorea ornata

LOCALITY: Andranolava
Commune, Province:

GPS:
Reference (WGS 84, decimal):

South
East

ALTITUDE :

DATE: 13 avril 2007

SOIL :

VERNACULAR NAME: ANGILY

VEGETATION: ♀

HABITAT: forêt de MANGONA

DESCRIPTION :

COLLECTOR(S): Heiman MANANJO



FLORA OF MADAGASCAR N°183

FICHE DIOSCOREACEAE

Dioscorea ovinala

LOCALITY: BETRONA

GPS (WGS 84, decimal): 24°53'20" South

46°47'15" East

ALTITUDE:

DATE: 25 mars 2007

SOIL:

VERNACULAR NAME: ANGRILY

VEGETATION: plantule

HABITAT: fruit galerie

DESCRIPTION:

COLLECTOR(S): TOSTAIN S.



FLORA OF MADAGASCAR N°184

FICHE DIOSCOREACEAE

Dioscorea ovinala

LOCALITY: BETAKA

GPS (WGS 84, decimal): 24°53'120 South

46°47'139 East

ALTITUDE :

DATE: 25 mars 2007

SOIL :

VERNACULAR NAME: ANGILY

VEGETATION: plurielle

HABITAT: forêt galère

DESCRIPTION :

COLLECTOR(S): TOSTAIN S.



FLORA OF MADAGASCAR N°185

FICHE DIOSCOREACEAE

Dioscorea ovinala

LOCALITY: BETROKA

GPS (WGS 84, decimal): 24° 53' 120 South
46° 47' 139 East

ALTITUDE:

DATE: 25 mars 2007

SOIL:

VERNACULAR NAME: ANGILY

VEGETATION: forêt galerie
HABITAT: plantule

DESCRIPTION:

COLLECTOR(S): TOSTAIN S.



FLORA OF MADAGASCAR N°186

FICHE DIOSCOREACEAE

Dioscorea ornata

LOCALITY: BEFOLY (RNA)

GPS (WGS 84, decimal): South East

ALTITUDE:

DATE: 3 avril 2007

SOIL:

VERNACULAR NAME: ANGLY

VEGETATION:

HABITAT:

DESCRIPTION:

COLLECTOR(S): TOSTAIN S.



FLORA OF MADAGASCAR N°187

FICHE DIOSCOREACEAE

Dioscorea ovinala

LOCALITY: BETROKA

GPS (WGS 84, decimal):

South

East

ALTITUDE:

DATE: 25 mars 2007

SOIL:

VERNACULAR NAME: ANGILY

VEGETATION: plantule

HABITAT:

DESCRIPTION:

COLLECTOR(S): TOSTAIN S.



n°188 FLORA OF MADAGASCAR

DIOSCOREACEAE

Dioscorea ovinala

LOCALITY :

Commune, Province:

GPS: 21°58'24.3" South
Reference (WGS 84, decimal) 44°28'29.5" East

ALTITUDE : 255m

DATE : 14 mai 2007

SOIL :

VERNACULAR NAME : ANGILY

VEGETATION :

HABITAT :

DESCRIPTION :

COLLECTOR(S) : TOSTAIN S.,
DANSEN Stephan



FLORA OF MADAGASCAR N°189

FICHE DIOSCOREACEAE

Dioscorea ovinala

LOCALITY: AMBIKY (ANG)

GPS (WGS 84, decimal): South
East

ALTITUDE:

DATE: 9 mai 2007

SOIL:

VERNACULAR NAME: ANGILY

VEGETATION:

HABITAT: forêt d'Ankazomanga

DESCRIPTION: 7 km à l'ouest du village

COLLECTOR(S): DAMSON Stephan



FLORA OF MADAGASCAR N°190

FICHE DIOSCOREACEAE

Dioscorea ovinala

LOCALITY: Ambiky (RN9)

GPS (WGS 84, decimal): South
East

ALTITUDE:

DATE: 9 mai 2007

SOIL:

VERNACULAR NAME: ANGILY

VEGETATION:

HABITAT: forêt d'Analamikapiky

DESCRIPTION: 13 km à l'ouest du village

COLLECTOR(S): DAMSON Stephan



FLORA OF MADAGASCAR N°365

DIOSCOREACEAE

Dioscorea..... *ovalata*.....

LOCALITY: 11 km au nord
d'Ampanoloa

GPS (WGS 84, decimal) : South
East

ALTITUDE

DATE: 12 juin 2008

SOIL

VERNACULAR NAME: Angily

VEGETATION: Forêt Miheu

HABITAT

DESCRIPTION: plante

SEX:

COLLECTOR(S): Guy d'Amil



FLORA OF MADAGASCAR N°366

DIOSCOREACEAE

Dioscorea ornata

LOCALITY: Vatohatsoaka

GPS (WGS 84, decimal): 23° 31' 52" South
46° 29' 49" East

ALTITUDE:

DATE: 21 and 2008

SOIL:

VERNACULAR NAME: Angily

VEGETATION: Savane arboresc
HABITAT: haut de la forêt

DESCRIPTION:

SEXE: ♀

COLLECTOR(S): S. TOSTAIN



FLORA OF MADAGASCAR N° 367

DIOSCOREACEAE

Dioscorea ornata

LOCALITY: Valohatsaka

(decimal) 23° 31' 02" South

44° 29' 49" East

April 2008

NAME: Angily
HABITAT: savane arborée en
haut de la falaise

DESCRIPTION

SEX

COLLECTOR(S): S. TOSTAIN

1
2
3
4
5
6
7
8
9
10
11
12
13
14
15
16
17
18
19
20
21
22
23
24
25
26
27
28
29
30
31
32
1
2
3
4
5
6
7
8
9
10
11
12
13
14
15
16
17
18
19
20
21
22
23
24
25
26
27
28
29
30
31
32



FLORA OF MADAGASCAR N°368
DIOSCOREACEAE
Dioscorea *ovinala*
LOCALITY Vatofantsika
GPS (WGS 84 decimal) 23°51'92" South
44°29'49" East
ALTITUDE
DATE 21 avril 2008
SOIL
VERNACULAR NAME angily
VEGETATION haut futaie
HABITAT savane arborée
DESCRIPTION
SEXE
COLLECTOR(S) S. TOSTAIN



FLORA OF MADAGASCAR

FICHE DIOSCOREACEAE No 414

Dioscorea ovinala Baker

LOCALITY: 37 km de Tuléar RN7
côté ouest Mahaboaboka

GPS (WGS 84, decimal): 22.98341 South

ALTITUDE: 483m 46,33409 East

DATE: 18 mars 2005

SOIL: sable

VERNACULAR NAME: ANGILY

VEGETATION: 3

HABITAT: lisière forêt

DESCRIPTION: ♀

COLLECTOR(S): TOSTAIN S.



n°219 FLORA OF MADAGASCAR

DIOSCOREACEAE

Dioscorea quartiniiana

LOCALITY: près de Malandra
Commune, Province: Beharona

GPS: 21°63'23" South
Reference (WGS 84, decimal): 44°26'18" East

ALTITUDE:

DATE: 15 mai 2007

SOIL:

VERNACULAR NAME: —

VEGETATION: f

HABITAT: bois

DESCRIPTION: entre Vondrovo et
Malandra - Sud

COLLECTOR(S): TOSTAIN S. Manza
DAMISON Stéphan



n°220 FLORA OF MADAGASCAR

DIOSCOREACEAE

Dioscorea quartimiana

LOCALITY: pieds de Malandra
Commune, Province: Beharona

GPS 21° 66' 32" South
Reference (WGS 84, decimal) 44° 26' 18" East

ALTITUDE:

DATE: 15 mai 2007

SOIL:

VERNACULAR NAME: néant

VEGETATION: bois de Tamariniér - ♀

HABITAT:

DESCRIPTION: entre Vondroze et Malandra
Sud de Manza (RNG)

COLLECTOR(S): TOSTAIN S.
DANSON Stephan



FLORA OF MADAGASCAR N°109

FICHE DIOSCOREACEAE

Dioscorea Sp.

LOCALITY: Ambity (RN9)

GPS (WGS 84, decimal): 21° 88522 South

43° 88520 East

ALTITUDE: 69m

DATE: 8 mai 2007

SOIL: Sable siliceux

VERNACULAR NAME: REROY

VEGETATION: forêt dégradée à tonnelles
HABITAT:

DESCRIPTION: 60m au sud
d'Ambity

COLLECTOR(S): TOUSTAIN S.
DAMSON Stéphan



110 FLORA OF MADAGASCAR

DIOSCOREACEAE

Dioscorea sp.

LOCALITY: S.W. ANBiky
Commune, Province:

GPS Reference (WGS 84, decimal): South East

ALTITUDE:

DATE: 2 avril 2007

SOIL:

VERNACULAR NAME: ~~MORON~~ REFOY

VEGETATION: Hatsake

HABITAT:

DESCRIPTION: ♂
COLLECTOR(S): DAMSON Stéphan
TAVAVITAHARIVO Anil



FLORA OF MADAGASCAR N°111

FICHE DIOSCOREACEAE

Dioscorea sp.

LOCALITY: Ambatomena

GPS (WGS 84, decimal): 21°88522 South
43°88520 East

ALTITUDE: 69m

DATE: 13 mai 2007

SOIL: Sable siliceux

VERNACULAR NAME: REROY

VEGETATION: ♀

HABITAT:

DESCRIPTION: Commune de Nosy-
Ambositra - plâtr d'Ambity

COLLECTOR(S): TOSTAIN S.
DAMSON Stéphane



FLORA OF MADAGASCAR N°112

FICHE DIOSCOREACEAE

Dioscorea Sp.

LOCALITY: Ambatomena
Commune Nasy-Ambositra

GPS (WGS 84, decimal): 21°58'52.2" South

43°38'52.0" East

ALTITUDE: 692

DATE: 13 mai 2007

SOIL: sable siliceux

VERNACULAR NAME: REROY

VEGETATION: ♀

HABITAT: forêt dégradée - à l'ombre

DESCRIPTION: près d'Ambiky (RN9)

COLLECTOR(S): TOSTAIN S.

DANSON Stéphan



FLORA OF MADAGASCAR N°113

FICHE DIOSCOREACEAE

Dioscorea Sp. ~~no~~

LOCALITY: Tsara pioky

GPS (WGS 84, decimal): South
East

ALTITUDE:

DATE: 2 avril 2007

SOIL: sableux (grésux)

VERNACULAR NAME: ~~DIOSA~~ REROY

VEGETATION:

HABITAT: forêt d'Antanimena

DESCRIPTION:

COLLECTOR(S): DAMSON Stéphan



FLORA OF MADAGASCAR N°114

FICHE DIOSCOREACEAE

Dioscorea sp.

LOCALITY: AMBIRY (RN9)

GPS (WGS 84, decimal): South
East

ALTITUDE:

DATE: 9 mai 2007

SOIL:

VERNACULAR NAME: REROY
(masikoro)

VEGETATION:

HABITAT: forêt d'Ankazomanga

DESCRIPTION: 7 km d'Ambiry

COLLECTOR(S): DAMSON Stéphane



FLORA OF MADAGASCAR N°115

FICHE DIOSCOREACEAE

Dioscorea sp.

LOCALITY: AMBIKY (RNO)

GPS (WGS 84, decimal): South
East

ALTITUDE:

DATE: 13 mai 2007

SOIL:

VERNACULAR NAME: REROY

VEGETATION: ♀

HABITAT: forêt d'Ambatomena

DESCRIPTION:

COLLECTOR(S): TOSTAIN S.,
DAHSON Stephan



FLORA OF MADAGASCAR N°116

FICHE DIOSCOREACEAE

Dioscorea Sp.

LOCALITY: Ambity (RN9)

GPS (WGS 84, decimal): 21°885 South

43°885 East

ALTITUDE :

DATE: 8 mai 2007

SOIL :

VERNACULAR NAME: REROY

VEGETATION : ♂

HABITAT :

DESCRIPTION: forêt d'Ambatomena

COLLECTOR(S): TOSTAIN S.

DAMSON Stéphane



FLORA OF MADAGASCAR N°117

FICHE DIOSCOREACEAE

Dioscorea Sp.

LOCALITY: Ambiky (RN9)

GPS (WGS 84, decimal): 21° 88' 52" South

ALTITUDE: 43° 88' 52" East

DATE: 13 mai 2007

SOIL: sable siliceux

VERNACULAR NAME: REROY

VEGETATION: ♂

HABITAT: forêt dégradée avec

beaucoup de ronces

forêt d'Ambatomena

COLLECTOR(S): TOSTAIN S.
DARSONI Stéphane



FLORA OF MADAGASCAR N°418

FICHE DIOSCOREACEAE

Dioscorea sp

LOCALITY: AMBIRY (RNG)

GPS (WGS 84, decimal): South
East

ALTITUDE:

DATE: 8 mai 2007

SOIL:

VERNACULAR NAME: REROY

VEGETATION:

HABITAT: forêt dégradée à ronces

DESCRIPTION: 600 m de la RNG

forêt d'AMBOMENA

COLLECTOR(S): DAMISEN Stéphan



FLORA OF MADAGASCAR N°119

FICHE DIOSCOREACEAE

Dioscorea Sp.

LOCALITY: AMBIVY (RN9)

GPS (WGS 84, decimal): 21° 88522 South
43° 88520 East

ALTITUDE: 169 m

DATE: 13 mai 2007

SOIL: sable siliceux

VERNACULAR NAME: REROV

VEGETATION: ♂

HABITAT:

DESCRIPTION: forêt d'AMBATO HENA
600 m au sud d'AMBIVY

COLLECTOR(S): TOSTAIN S.

DAMSON Stéphane



FLORA OF MADAGASCAR N° 201

FICHE DIOSCOREACEAE

Dioscorea sp.

LOCALITY: AMBIRY (RN9)

GPS (WGS 84, decimal): 21° 88522 South
43° 88520 East

ALTITUDE: 69m

DATE: 13 mai 2007

SOIL: Sable siliceux

VERNACULAR NAME: REAOY

VEGETATION: forêt dégradée à ronces

HABITAT: forêt d'Ambatomena

DESCRIPTION: 0,6 km d'Ambiriy

COLLECTOR(S): TOSTAIN S.
DANSON Stéphan



FLORA OF MADAGASCAR N°358

DIOSCOREACEAE

Dioscorea sp.

LOCALITY: forêt d'Ankazomanga

GPS (WGS 84, decimal): 21° 53' 58.7" South
43° 54' 35" East

ALTITUDE

DATE 29 mai 2008

SOIL:

VERNACULAR NAME: REROY

VEGETATION: forêt
HABITAT:

DESCRIPTION:

SEX:

COLLECTOR(S): Stephan Damsis



FLORA OF MADAGASCAR N°359

DIOSCOREACEAE

Dioscorea sp.

LOCALITY: Forêt NIKAPIKY

GPS (WGS 84, decimal) 21°37'37.1" South
43°54'03" East

ALTITUDE: 85m

DATE: 12 juin 2008

SOIL:

VERNACULAR NAME: REROY

VEGETATION: forêt Nikapiky sub
HABITAT:

DESCRIPTION:

SEX: ♀

COLLECTOR(S): Stephan Damson

FLORA OF MADAGASCAR N°360

DIOSCOREACEAE

Dioscorea Sp.

LOCALITY: forêt d'Ankazomanga

GPS (WGS 84, decimal): 21°33'58" South

ALTITUDE: 85m 43°24'35" East

DATE: 29 May 2008

SOIL:

VERNACULAR NAME: REROY

VEGETATION: forêt sèche

HABITAT:

DESCRIPTION:

SEX:

COLLECTOR(S): Stephan DAMSON

1
2
3
4
5
6
7
8
9
10
11
12
13
14
15
16
17
18
19
20
21
22
23
24
25
26
27
28
29
30
31
32
33
34
35
36
37
38
39
40
41
42



FLORA OF MADAGASCAR N°361

DIOSCOREACEAE

Dioscorea sp.

LOCALITY: fruit Mitrapity

GPS (WGS 84, decimal): 21°87'97" South
45°86'703" East

ALTITUDE: 85 m

DATE: 12 Jun 2008

SOIL:

VERNACULAR NAME: REROY

VEGETATION: fruit peche
HABITAT:

DESCRIPTION:

SEX: ♀ - fruit immatures

COLLECTOR(S): Stephan Dams



FLORA OF MADAGASCAR N°362

DIOSCOREACEAE

Dioscorea Sp.

LOCALITY: forêt Mikapity

GPS (WGS 84, decimal): 21° 87' 37" South
East

ALTITUDE: 85m 67° 84' 703

DATE: 12 juin 2008

SOIL:

VERNACULAR NAME: REROY

VEGETATION: forêt sèche

HABITAT:

DESCRIPTION:

SEXE: ♀

COLLECTOR(S): Stephan Dameron

1
2
3
4
5
6
7
8
9
10
11
12
13
14
15
16
17
18
19
20
21
22
23
24
25
26
27
28
29
30
31
32
33
34
35
36
37
38
39
40
41
42



FLORA OF MADAGASCAR N°363

DIOSCOREACEAE

Dioscorea sp.

LOCALITY: fruit d'Ankazomanga

GPS (WGS 84, decimal): 21° 87' 26.5" South

43° 85' 02.7" East

ALTITUDE: 90m

DATE: 29 mai 2008

SOIL:

VERNACULAR NAME: REROY

VEGETATION: forêt sèche

HABITAT:

DESCRIPTION:

SEXE:

COLLECTOR(S):

Stephan Danson



FLORA OF MADAGASCAR N°364

DIOSCOREACEAE

Dioscorea sp.

LOCALITY: fruit of Ankenzo manga

GPS (WGS 84, decimal): 21° 53' 58" South
43° 84' 35" East

ALTITUDE: 83 m

DATE: 29 mai 2008

SOIL:

VERNACULAR NAME: REROY

VEGETATION: fruit

HABITAT:

DESCRIPTION:

SEX:

COLLECTOR(S):

Stephan Danson



No 61 FLORA OF MADAGASCAR

FICHE DIOSCOREACEAE

Dioscorea acensiburensis Pax

LOCALITY: Bezaha

GPS (WGS 84, decimal): 23.51170 South

44.46761 East

ALTITUDE: 118m

DATE: 29 mars 2005

SOIL: sable

VERNACULAR NAME: Papa

VEGETATION:

HABITAT:

DESCRIPTION:

COLLECTOR(S): TOSTAIN S.



FLORA OF MADAGASCAR
DIOSCOREACEAE N° 62
Dioscorea (Dancoibarense)
LOCALITY: 12 km de Ranohira (nord)
Commune, Province: RNT
GPS: 22° 51'06" South
Reference (WGS 84, decimal) 45° 50'61" East
ALTITUDE :
DATE: 07 mars 2006
SOIL: bord rivière argileux
VERNACULAR NAME: (Papi)
VEGETATION: forêt galerie
HABITAT: forêt galerie - à l'entrée? - près d'un
grand point d'eau / Ranohira de l'est
DESCRIPTION: bulbe - sans fleurs
COLLECTOR(S): TOSTA IN Serge



N°64 FLORA OF MADAGASCAR

DIOSCOREACEAE

Dioscorea sansibarensis

LOCALITY: Ambaribe
Commune, Province:

GPS: 24.77527 South
Reference (WGS 84, decimal) 46° 56' 56" East

ALTITUDE:

DATE: 15 mars 2006

SOIL:

VERNACULAR NAME: Papa

VEGETATION:

HABITAT: bord route

DESCRIPTION: 28m au nord de Soanierana (Boiro)

début forêt d'Antangatanana

COLLECTOR(S): TOSTAIN Serge
I.R.B.



N° 65 FLORA OF MADAGASCAR
DIOSCOREACEAE

Dioscorea sansibarensis

LOCALITY: Ambaibe (campment)
Commune, Province: Fort Dauphin -

GPS: 24° 77527 South
Reference (WGS 84, decimal) 46° 86456 East

ALTITUDE:

DATE: 15 mars 2006

SOIL:

VERNACULAR NAME: Papa

VEGETATION:

HABITAT: talus bord de route alluvial
à Ranomafana - 29 km nord est de

DESCRIPTION: Soarenjina
apex - environ 70-80 cm

COLLECTOR(S): TOSTAIN Serge



n°224 FLORA OF MADAGASCAR

DIOSCOREACEAE

Dioscorea sensibarensis

LOCALITY: Andranolava
Commune, Province:

GPS
Reference (WGS 84, decimal):

South
East

ALTITUDE :

DATE: 14 avril 2007

SOIL :

VERNACULAR NAME: Pupa, Veovo

VEGETATION :

HABITAT :

DESCRIPTION :

COLLECTOR(S): Herman MANANJO



n°222 FLORA OF MADAGASCAR

DIOSCOREACEAE

Dioscorea Sansibarensis

LOCALITY: Vondrovo
Commune, Province:

GPS
Reference (WGS 84, decimal):

South
East

ALTITUDE :

DATE: 3 avril 2007

SOIL :

VERNACULAR NAME: VEOVEO

VEGETATION :

HABITAT: forêt de Tsingolano

DESCRIPTION :

COLLECTOR(S): Stephan DATSON



n°299 FLORA OF MADAGASCAR

DIOSCOREACEAE

Dioscorea sansibarensis

LOCALITY: piste des Flacs après Maropira
Commune, Province. ^{à l'ouest d'Onilahy}

GPS Toliara 23°52'26" South
Reference (WGS 84, decimal): 46°12'50" East

ALTITUDE: 50m

DATE: 9 décembre 2007

SOIL:

VERNACULAR NAME: Veoveo

VEGETATION: forêt galerie bord
Onilahy

HABITAT:

DESCRIPTION: plantule issue de
cultivée

COLLECTOR(S): TOSTAIN Serge



n°300 FLORA OF MADAGASCAR

DIOSCOREACEAE

Dioscorea sanobarenensis

LOCALITY: forêt de 7 lacs après Maropa
Commune, Province Vohé drôite de l'Onilahy

GPS 23°52'26" South
Reference (WGS 84, decimal): 44°12'50" East

ALTITUDE: 50m

DATE: 9 décembre 2007

SOIL:

VERNACULAR NAME: Veveo

VEGETATION: forêt galerie - Bord
Onilahy

HABITAT:

DESCRIPTION: plante issue de bulbe

COLLECTOR(S): TOSTAIN Serge



n° 301 FLORA OF MADAGASCAR
DIOSCOREACEAE
Dioscorea Sansibarensis
LOCALITY: piste de 7 lacs appi Maropia
Commune, Province: Anivohelo de l'Onilahy
GPS Reference (WGS 84, decimal): 23°52'22.6" South 44°12'50.3" East
ALTITUDE: 50m
DATE: 9 décembre 2007
SOIL:
VERNACULAR NAME: Veoveo
VEGETATION: forêt galerie bord
HABITAT: Onilahy
DESCRIPTION: plantule issue de
bulbille
COLLECTOR(S): TOUSTAIN Serge



n°302 FLORA OF MADAGASCAR
DIOSCOREACEAE
Dioscorea Sansibarensis
LOCALITY: piste de 7 lacs près Marosin
Commune, Province: Nord-Est de Nosy Be
GPS: 23°52'26" South
Reference (WGS 84, decimal): 44°12'50" East
ALTITUDE: 50m
DATE: 9 décembre 2007
SOIL:
VERNACULAR NAME: Voevo
VEGETATION: forêt galène - bord
Onilaby
HABITAT:
DESCRIPTION: plantule avec de
craquelles
COLLECTOR(S): TO STAIN Serge



n°303 FLORA OF MADAGASCAR

DIOSCOREACEAE

Dioscorea sansibariensis

LOCALITY: RNF 20km aint Sakaraha
Commune, Province: Toliana, Iles Tana

GPS 22°09'06" South
Reference (WGS 84, decimal) 44°35'43" East

ALTITUDE: 300m

DATE: 14 décembre 2007

SOIL:

VERNACULAR NAME: Papa-veveo

VEGETATION:

HABITAT: Bois sec de Tamaniu
mangiers et agaves

DESCRIPTION:

COLLECTOR(S): TOSTAIN Serge



n°304 FLORA OF MADAGASCAR

DIOSCOREACEAE

Dioscorea Scansibariensis

LOCALITY: RN7 20km avant Sahalaha
Commune, Province: Vohéran
Toliara

GPS: 21°09'06" South
Reference (WGS 84, decimal): 46°35'43" East

ALTITUDE: 320m

DATE: 14 décembre 2007

SOIL:

VERNACULAR NAME: Papa-Veovo

VEGETATION: bos de mangrove
et Agaveau Saka

HABITAT:

DESCRIPTION:

COLLECTOR(S): TOSTAIN Serge



n°305 FLORA OF MADAGASCAR

DIOSCOREACEAE

Dioscorea Sansibarensis

LOCALITY: RN7 20km avant Sahanika
Commune, Province: Vohéran

GPS Toliara 22° 89' 06" South
Reference (WGS 84, decimal): 44° 35' 43" East

ALTITUDE: 320m

DATE: 14 décembre 2007

SOIL:

VERNACULAR NAME: Pipa, veveve

VEGETATION: bois sacré de

HABITAT: mangroves et d'algues

DESCRIPTION: plantule issue de

COLLECTOR(S): Bulbille

TOSTAIN Serge



N°14 FLORA OF MADAGASCAR

DIOSCOREACEAE

Dioscorea *sosa*

LOCALITY: Namaboha - Maafeno
Commune, Province:

GPS: 22° 57' 18" South
Reference (WGS 84, decimal): 43° 62' 81" East

ALTITUDE:

DATE: 27 mars 2006

Calcaire - Cailloutoux

VERNACULAR NAME: *sosa*
(makikoro)

VEGETATION: Savane arborée (tamariu)

HABITAT:

DESCRIPTION: à base de la - f immature -
des tombes - véritable champ avec ornières

COLLECTOR(S): TOSTAIN Soife - IRD



N°15 FLORA OF MADAGASCAR
DIOSCOREACEAE

Dioscorea 1030 Jum., H. Perr.

LOCALITY: Ampihahelo
Commune, Province: TOLIANA

GPS: 252209 South
Reference (WGS 84, decimal) 45°01' East

ALTITUDE :

DATE : 2008

SOIL : Sapite ruse

VERNACULAR NAME : Anjan

VEGETATION :

HABITAT :

DESCRIPTION : ?

COLLECTOR(S) : J. V. & H. Perr.



FLORA OF MADAGASCAR

DIOSCOREACEAE N°16

Dioscorea SOSO Jum., H. Perr.

LOCALITY: Belitany
Commune, Province: Analanjanahny

GPS: 22°52'65" South
Reference (WGS 84, decimal) 43°6'58" East

ALTITUDE:

DATE: 28 mars 2006

SOIL: rocailler - calcaire

VERNACULAR NAME: SOSO
(Majikoro)

VEGETATION:

HABITAT: forêt sacrée d'Andrabala

DESCRIPTION: sans fleurs

COLLECTOR(S): Chevalier Alfred



FLORA OF MADAGASCAR
FAMILIE DIOSCOREACEAE **No 17**
Dioscorea *soso* Jum., Perrier
LOCALITY: *lisière forêt Zombite*
148 km de Tuléar RN7
GPS (WGS 84, decimal): South
East
ALTITUDE:
DATE: *12 mai 2005*
SOIL: *Sable*
VERNACULAR NAME: *SOSA*
VEGETATION:
HABITAT:
DESCRIPTION: *plantule*
COLLECTOR(S): *TOSTAIN S.*



FLORA OF MADAGASCAR

DIOSCOREACEAE N° 71

Dioscorea *soso* Jum., H. Perr.

LOCALITY: Namaboha - RNA
Commune, Province: Antseva.

GPS 22.61022 South
Reference (WGS 84, decimal): 43.62798 East

ALTITUDE :

DATE : 27 mars 2006

SOIL : Calcaire

VERNACULAR NAME : *Sosa*
(masikoro)

VEGETATION :

HABITAT : savane arboré (tamainier)

DESCRIPTION : ♀ - champ de *sosa*
avec des arbr.

COLLECTOR(S) : TOSTAIN Serge



N°72 FLORA OF MADAGASCAR

DIOSCOREACEAE

Dioscorea 2050 Jun, 11. Rev.

LOCALITY: piste entre Soahzo-Voehy
Commune, Province: Boina - Boina

GPS 22° 39' 37" South
Reference (WGS 84, decimal) 43° 6' 018" East

ALTITUDE:

DATE: 30 mars 2006

SOIL: dur latéritique calcarié
sable fin

VERNACULAR NAME: Sosa
(Antankaranga)
(Manakoa)

VEGETATION:

HABITAT: savane arborée - pin d'eau
petite forêt sèche ouverte MANAKOA

DESCRIPTION: ♀ - collecté

COLLECTOR(S) TOSTAIN Serge
IRD Madagascar



No 73 FLORA OF MADAGASCAR

FICHE DIOSCOREACEAE

Dioscorea soso Jum. et Perr.

LOCALITY: Befoty - RN7

GPS (WGS 84, decimal): 23.31012 South
43.94001 East

ALTITUDE:

DATE: 9 mars 2005

SOIL: Sable roux

VERNACULAR NAME: SOSA

VEGETATION:

HABITAT:

DESCRIPTION: ♀

COLLECTOR(S): TOSTAIN S.
RAZANANA S.



FLORA OF MADAGASCAR
FICHE DIOSCOREACEAE N°74
Dioscorea doctori Jum., Poulet
LOCALITY: Befoly
GPS (WGS 84, decimal): 25° 31' 02" South
43° 02' 17" East
ALTITUDE:
DATE: 03 mars 05
SOIL: sablieux
VERNACULAR NAME: Sosa
VEGETATION:
HABITAT:
DESCRIPTION: ♀
COLLECTOR(S): TOBTAIN S.
RAZANANA S.



FLORA OF MADAGASCAR

FICHE DIOSCOREACEAE

Dioscorea tobo Juss., *Revue*

LOCALITY: Befoly

GPS (WGS 84, decimal): 23.31012 South

43.62527 East

ALTITUDE :

DATE : 03 mars 05

SOIL : sablon

VERNACULAR NAME : Soba

VEGETATION :

HABITAT :

DESCRIPTION : ♀

COLLECTOR(S) : TOSTAIN S.
RAZANANA S.



N°75 FLORA OF MADAGASCAR

FICHE DIOSCOREACEAE

Dioscorea 1030 Jum., H. Perr.

LOCALITY: MORAFENO
Pit. de Namikote.

GPS (WGS 84, decimal): 22° 6' 10" South

43° 6' 27" East

ALTITUDE :

DATE: 27 MAI 2006

SOIL: CALCAIRE

VERNACULAR NAME :

VEGETATION: SAVANE BOISEE

HABITAT: colline calcaire

DESCRIPTION :

COLLECTOR(S): SERGE TOSTAIN



FLORA OF MADAGASCAR

FICHE DIOSCOREACEAE No 76

Dioscorea ~~sp.~~ *Jun, Perrier*

LOCALITY: Namafaha - Morafano

GPS (WGS 84, decimal): 22.60765 South
43.62827 East

ALTITUDE: 163 m

DATE: 13 mai 05

SOIL: Calcaire

VERNACULAR NAME:

VEGETATION:

HABITAT:

DESCRIPTION: ♀

COLLECTOR(S): TOSTAIN et RERANALA



FLORA OF MADAGASCAR
DIOSCOREACEAE N°77

Dioscorea *3030* *Jum.* *Malic.*

L: *Numboko*

GPS (WGS 84, decimal): 22° 60' 45" South

43° 628' 27" East

ALTITUDE: 165 m

DATE: 13 mai 05

SOIL:

VERNACULAR NAME: *Soba*

VEGETATION:

HABITAT:

DESCRIPTION: ♀

COLLECTOR(S): TOSTAIN S



FLORA OF MADAGASCAR

FICHE DIOSCOREACEAE No 78

Dioscorea sosa Jum., Pers.

LOCALITY: Befoly

GPS (WGS 84, decimal) 23.30°South, 43.94°East

ALTITUDE: 200m

SOIL: Sable rouge grossier

VERNACULAR NAME: Sosa

VEGETATION: ♀

HABITAT:

DESCRIPTION: 9 mars 2005



N° 79 FLORA OF MADAGASCAR

FICHE DIOSCOREACEAE

Dioscorea roborum Perrier

LOCALITY: Befoly

GPS (WGS 84, decimal): 23.31012 South
43.62824 East

ALTITUDE:

DATE: 03 mai 05

SOIL: sable

VERNACULAR NAME: mba

VEGETATION:

HABITAT:

DESCRIPTION ♀

COLLECTOR(S): TOSTAIN F.
RACANOA S.



FLO. MADAGASCAR
DIOSCOREACEAE N°80

Dioscorea sp. (A. DC.)

LOCALITY: Tanangy
Commune, Province: Antananarivo

GPS: 25°17'13" South
Reference (WGS 84, decimal) 49°10'10" East

ALTITUDE:

DATE: 04/10/2016

SOIL: calcaree

VERNACULAR NAME: hana

VEGETATION:

HABITAT:

DESCRIPTION: ✓

COLLECTOR(S): M. J. M. & M. J. M.



No 84 FLORA OF MADAGASCAR

FICHE DIOSCOREACEAE

Dioscorea saba Jum. & Perrin

LOCALITY: ancienne Etable RM7

GPS (WGS 84, decimal): 22.49 246 South

44.33139 East

ALTITUDE: 481 m

DATE: 14/03/05

SOIL: calcaire

VERNACULAR NAME: Saba

VEGETATION:

HABITAT:

DESCRIPTION: ♀

COLLECTOR(S): TOSTAIN S.
RAZANAKA S.



FLORA OF MADAGASCAR N°202

FICHE DIOSCOREACEAE

Dioscorea 4030

LOCALITY :

GPS (WGS 84, decimal) : 22°30'163 South
46°28'399 East

ALTITUDE : 760m

DATE : 13 mars 2007

SOIL :

VERNACULAR NAME : SOSA

VEGETATION : ♀

HABITAT :

DESCRIPTION :

COLLECTOR(S) : TOSTAIN S.



FLORA OF MADAGASCAR N°203

FICHE DIOSCOREACEAE

Dioscorea *Sosa*

LOCALITY: AMBIKY (RNG)

GPS (WGS 84, decimal): South
East

ALTITUDE:

DATE: 9 mai 2007

SOIL:

VERNACULAR NAME: SOSA

VEGETATION:
HABITAT: forêt d'Ankazomanga

DESCRIPTION: 7 km à l'ouest du
village d'Ambiky

COLLECTOR(S):
DAMSON Stéphan



FLORA OF MADAGASCAR N°204

FICHE DIOSCOREACEAE

Dioscorea *soso*

LOCALITY: Anaviavi

GPS (WGS 84, decimal): 23°13'23" South

46°04'56" East

ALTITUDE: 865m

DATE: 19 mars 2007

SOIL:

VERNACULAR NAME:

VEGETATION:

HABITAT:

DESCRIPTION: village de Betenko

COLLECTOR(S): TOSTAIN S.



n°205 FLORA OF MADAGASCAR

DIOSCOREACEAE

Dioscorea soso

LOCALITY: Andranolava
Commune, Province:

GPS
Reference (WGS 84, decimal):

South
East

ALTITUDE :

DATE: 13 and 2007

SOIL :

VERNACULAR NAME: SOSA

VEGETATION :

HABITAT :

DESCRIPTION :

COLLECTOR(S): Helman MANANJO



FLORA OF MADAGASCAR N°206

FICHE DIOSCOREACEAE

Dioscorea Sosa

LOCALITY :

GPS (WGS 84, decimal) : 27° 30' 63" South

46° 28' 39" East

ALTITUDE : 760m

DATE : 13 mars 2007

SOIL :

VERNACULAR NAME : SOSA

VEGETATION : ♀

HABITAT :

DESCRIPTION :

COLLECTOR(S) : TOSTAIN S.



FLORA OF MADAGASCAR N° 67

FICHE DIOSCOREACEAE

Dioscorea *Sosa*

LOCALITY :

GPS (WGS 84, decimal) : 24°52'53" South

46°46'33" East

ALTITUDE :

DATE : 25 mars 2007

SOIL :

VERNACULAR NAME : Sosa

VEGETATION :

HABITAT

DESCRIPTION :

COLLECTOR(S) : TOSTAIN S.



FLORA OF MADAGASCAR N°208

FICHE DIOSCOREACEAE

Dioscorea Sosn

LOCALITY :

GPS (WGS 84, decimal) : 24°52'53" South

46°46'33" East

ALTITUDE :

DATE : 25 mars 2007

SOIL :

VERNACULAR NAME : Sosn

VEGETATION :

HABITAT :

DESCRIPTION :

COLLECTOR(S) : TOSSAIN S.



FLORA OF MADAGASCAR N°209

FICHE DIOSCOREACEAE

Dioscorea *sosa*

LOCALITY: VATOLATSAKA

GPS (WGS 84, decimal): South
East

ALTITUDE:

DATE: 28 mars 2007

SOIL: Calcaire

VERNACULAR NAME: SOSA

VEGETATION:

HABITAT:

DESCRIPTION: low plateau - sous
tamboinier - bord route

COLLECTOR(S): TOSTAIN S.



n°210 FLORA OF MADAGASCAR

DIOSCOREACEAE

Dioscorea sosa

LOCALITY: Andranolava
Commune, Province:

GPS:
Reference (WGS 84, decimal):

South
East

ALTITUDE :

DATE: 13 avril 2007

SOIL :

VERNACULAR NAME: SOSA

VEGETATION :

HABITAT: forêt de MANGONA

DESCRIPTION :

COLLECTOR(S): Herman MANANJO



N°211 FLORA OF MADAGASCAR

DIOSCOREACEAE

Dioscorea Soso

LOCALITY: AMBiky
Commune, Province:

GPS
Reference (WGS 84, decimal):

South
East

ALTITUDE :

DATE: 8 avril 2007

SOIL :

VERNACULAR NAME: Sosra

VEGETATION: hatsake

HABITAT :

DESCRIPTION: S-W du village

COLLECTOR(S): Stéphan DAMSON



FLORA OF MADAGASCAR N°212

FICHE DIOSCOREACEAE

Dioscorea sosoa

LOCALITY: Antanimieva

GPS (WGS 84, decimal): 22°24'29" South

43°9'58" East

ALTITUDE: 172m

DATE: 12 mai 2007

SOIL:

VERNACULAR NAME: SOSA

VEGETATION: ♂

HABITAT:

DESCRIPTION: herb RNg

COLLECTOR(S): TOSTAIN S.



FLORA OF MADAGASCAR N°213

FICHE DIOSCOREACEAE

Dioscorea 5050

LOCALITY :

GPS (WGS 84, decimal) : 24° S 2530 South

46° 46' 33" East

ALTITUDE 391m

DATE : 25 mars 2007

SOIL :

VERNACULAR NAME : SOSA

VEGETATION : sosa à petite feuille

HABITAT :

DESCRIPTION :

COLLECTOR(S) : TOSTAIN S.



FLORA OF MADAGASCAR N°214

FICHE DIOSCOREACEAE

Dioscorea Sosa

LOCALITY:

GPS (WGS 84, decimal): 21°6'7646 South

44°25'975 East

ALTITUDE: 339 m

DATE: 14 mai 2007

SOIL:

VERNACULAR NAME: Sosa

VEGETATION:

HABITAT:

DESCRIPTION:

COLLECTOR(S): TOUSTAIN S.,
DAMSON Stephan



FLORA OF MADAGASCAR N°215

FICHE DIOSCOREACEAE

Dioscorea *sosa*

LOCALITY: Antanimieva (RNG)

GPS (WGS 84, decimal): 22°24291 South

ALTITUDE: 172m 43°78586 East

DATE: 12 mai 2007

SOIL:

VERNACULAR NAME: SOSA

VEGETATION:

HABITAT:

DESCRIPTION: bord route RNG

COLLECTOR(S): TOSTAIN S.



FLORA OF MADAGASCAR N°239

FICHE DIOSCOREACEAE

Dioscorea Soso

LOCALITY: ~~Antanimicra~~ - sub. Antanimicra RNg

GPS (WGS 84, decimal): 22° 24' 09" South

43° 78' 58" East

ALTITUDE:

DATE: 12 mai 2007

SOIL: Sable terre

VERNACULAR NAME: Sosa

VEGETATION:

HABITAT: bord piste

DESCRIPTION:

COLLECTOR(S): TOSTIN S.



FLORA OF MADAGASCAR N°240

FICHE DIOSCOREACEAE

Dioscorea Soso

LOCALITY: Antanimiroa (RN9)

GPS (WGS 84, decimal): 22°24'51" South
43°28'58" East

ALTITUDE:

DATE: 12 mai 2007

SOIL: Sable rouge

VERNACULAR NAME: Sosa

VEGETATION:

HABITAT:

DESCRIPTION:

COLLECTOR(S): TOSTAIN S.



FLORA OF MADAGASCAR N°241

FICHE DIOSCOREACEAE

Dioscorea Sosa

LOCALITY: Antanmanika (RN9)

GPS (WGS 84, decimal): 22°24'29" South
43°18'58" East

ALTITUDE:

DATE: 12 mai 2007

SOIL: Sable rouge

VERNACULAR NAME: Sosa

VEGETATION:

HABITAT:

DESCRIPTION: herb frile

COLLECTOR(S): TOSTAIN S.



FLORA OF MADAGASCAR N°275

FICHE DIOSCOREACEAE

Dioscorea Sosa

LOCALITY: près de Ambarata - piste
du Camp Catta - Andringitra

GPS (WGS 84, decimal): 22°30'38.4" South

ALTITUDE: 755m 46°27'8.6" East

DATE: 16 décembre 2007

SOIL:

VERNACULAR NAME: Sosa

VEGETATION: bois de l'amarant
HABITAT: sacis

DESCRIPTION: ♂

COLLECTOR(S): Tostain Serge



n°276 FLORA OF MADAGASCAR

DIOSCOREACEAE

Dioscorea *sosa*

LOCALITY: piste Ihoay - Fosafoanona
Commune, Province: Petit Ambinaka
Fianarantsoa

GPS: 22°56'11" South
Reference (WGS 84, decimal) 46°44'23" East

ALTITUDE: 652 m

DATE: 15 décembre 2007

SOIL:


VERNACULAR NAME: *Sosa*

VEGETATION: petit bois local p/b

HABITAT:

DESCRIPTION: ♀

COLLECTOR(S): TO STAIN Serge



n°277 FLORA OF MADAGASCAR

DIOSCOREACEAE

Dioscorea Sosa

LOCALITY: piste Bezaha-Benenika
Commune, Province: Toliana

GPS Reference (WGS 84, decimal) 23°48'33" South 46°53'08" East

ALTITUDE: 218m

DATE: 6 décembre 2007

SOIL:

VERNACULAR NAME: Sosa

VEGETATION: bord piste

HABITAT: près d'un grand ruisseau

DESCRIPTION: ♂

COLLECTOR(S): TOSTAIN Seuge



0278 FLORA OF MADAGASCAR

DIOSCOREACEAE

Dioscorea sosa

LOCALITY: piste Itohibe - Itohy
Commune, Province: ^{pré d'Analaotla}
Fianarantsoa

GPS: 22°55'05" South
•Reference (WGS 84, decimal): 46°54'32" East

ALTITUDE: 651m

DATE: 25 novembre 2007

SOIL:

VERNACULAR NAME: Sosa

VEGETATION: bois bord route

HABITAT:

DESCRIPTION: ♂ - petites feuilles

COLLECTOR(S): TOSTAIN Serge



n°279 FLORA OF MADAGASCAR
DIOSCOREACEAE
Dioscorea Sosa
LOCALITY: Bois Dohbe - Ilesy
Commune, Province: Fianarantsoa
GPS: 22°55'05" South
Reference (WGS 84, decimal): 46°54'32" East
ALTITUDE: 651m
DATE: 25 novembre 2007
SOIL:
VERNACULAR NAME: Sosa
VEGETATION: Bois bord route
HABITAT:
DESCRIPTION: ♀
COLLECTOR(S): TOSTAIN Serge



FLORA OF MADAGASCAR N°280

FICHE DIOSCOREACEAE

Dioscorea Sosa

LOCALITY: radier auant Benonitia
Province de Toliana Ph de Bekinona

GPS (WGS 84, decimal): 23°48'33" South

ALTITUDE: 218m 44°9'30" East

DATE: 6 décembre 2007

SOIL:

VERNACULAR NAME: Sosa

VEGETATION: forêt galerie bord
HABITAT: rivière affluent de
d'Onitahy

DESCRIPTION: 7 petites feuilles

COLLECTOR(S): TOSTAIN Serge



FLORA OF MADAGASCAR N°281

FICHE DIOSCOREACEAE

Dioscorea Sosa

LOCALITY: radier avant Geneston près
Préville de Toléna de Bekinano

GPS (WGS 84, decimal): 23°48'33" South

44°93'08" East

ALTITUDE: 218m

DATE: 6 décembre 2007

SOIL:

VERNACULAR NAME: Sosa

VEGETATION: forêt galeuse bord

HABITAT: ruisseau affluent de

DESCRIPTION: l'omilaby
grandes feuilles

COLLECTOR(S): TOSTAIN Serge





FLORA OF MADAGASCAR N°282

FICHE DIOSCOREACEAE

Dioscorea Soso

LOCALITY: radier avant Benenitra
province de Toliana Parc Botanique

GPS (WGS 84, decimal): 23°48'53" South

44°9'37" East

ALTITUDE: 28m

DATE: 6 décembre 2007

SOIL:

VERNACULAR NAME: Sosa

VEGETATION: forêt galerie bord

HABITAT: rivière affluent de l'Onilaby

DESCRIPTION: ♀ petite famille

COLLECTOR(S): TOSTAIN Serge



FLORA OF MADAGASCAR N°283

FICHE DIOSCOREACEAE

Dioscorea soso

LOCALITY: près d'Ambinda - piste Ithog-
I-ohibe, Province Fianarantsoa

GPS (WGS 84, decimal): 22°56'81" South

46°44'23" East

ALTITUDE: 652m

DATE: 15 décembre 2007

SOIL:

VERNACULAR NAME: Sosa

VEGETATION: petit bois bord piste

HABITAT:

DESCRIPTION: plantule

COLLECTOR(S): TOSTAIN Serge



n°284 FLORA OF MADAGASCAR

DIOSCOREACEAE 9

Dioscorea sos0

LOCALITY: 22 km d'Ilasy vers Tana. RN7
Commune, Province: Fianarantsoa

GPS Reference (WGS 84, decimal): 22°30'38.4" South
66°27'46.0" East

ALTITUDE: 755m

DATE: 16 décembre 2007

SOIL: Sable blanc et rouge

VERNACULAR NAME: Sosn

VEGETATION: petit bois bord route
utilisé pour faire du charbon beaucoup
de ronces

DESCRIPTION: plante + plante
adulte

COLLECTOR(S): TOSTAIN Serge

1
2
3
4
5
6
7
8
9
10
11
12
13
14
15
16
17
18
19
20
21
22
23
24
25
26
27
28
29
30
31
32
33
34
35
36
37
38
39
40
41
42



FLORA OF MADAGASCAR N° 323

DIOSCOREACEAE

Dioscorea Sosa

LOCALITY 5 km north Anahy - en
route de Tanjombato

GPS (WGS 84 decimal) 23° 40' 19" South
44° 39' 06" East

ALTITUDE 277m

DATE 19 mai 2002

SOIL

VERNACULAR NAME SOSA

VEGETATION
HABITAT

DESCRIPTION RN 10 -
plante

SEX

COLLECTOR(S) S. TOSTAIN



FLORA OF MADAGASCAR N°324

DIOSCOREACEAE

Dioscorea Sosa

LOCALITY: Besaly - RN10

GPS (WGS 84 decimal) 23°40'19" South
44°39'03" East

ALTITUDE 727m

DATE: 19 avril 2008

SOIL:

VERNACULAR NAME: SOSA

VEGETATION:
HABITAT:

DESCRIPTION: 3 km avant Besaly
en allant à Tsingony

SEX:

COLLECTOR(S):

FLORA OF MADAGASCAR N°325

DIOSCOREACEAE

Dioscorea Sosa

LOCALITY: Beriky - 3 km about 6
village en allant à Trogady

GPS (WGS 84, decimal): 23°40'29" South
44°39'03" East

ALTITUDE:

DATE: 19 avril 2008

SOIL:

VERNACULAR NAME: Sosa

VEGETATION: bord piste
HABITAT: Ratsaka

DESCRIPTION:

SEX:

COLLECTOR(S): S. TOSTAIN



OF MADAGASCAR N°326

DIOSCOREACEAE

Dioscorea Soso

LOCALITY: Vatolatsaka

GPS (WGS 84, decimal) 23°33'21" South
44°29'59" East

ALTITUDE 248m

DATE 21 avril 2008

SOIL:

VERNACULAR NAME: SOSA

VEGETATION: forêt primaire
HABITAT: savane arborée

DESCRIPTION: jeune plante
sans tamarinde

SEXE

COLLECTOR(S): S. TOSTAIN



FLORA OF MADAGASCAR N° 327

DIOSCOREACEAE

Dioscorea Sosa

LOCALITY: 3 km avant Bealy

GPS (WGS 84, decimal) 23° 40' 29" South
44° 3' 30" East

ALTITUDE

DATE 19 avril 2008

SOIL

VERNACULAR NAME Sosa

VEGETATION: hatake

HABITAT: bord RN10

DESCRIPTION

SEX


COLLECTOR(S): S. TOSTAIN

1
2
3
4
5
6
7
8
9
10
11
12
13
14
15
16
17
18
19
20
21
22
23
24
25
26
27
28
29
30
31
32
33
34
35
36
37
38
39
40
41
42



FLORA OF MADAGASCAR N°328
 DIOSCOREACEAE
 Dioscorea Sosa
 LOCALITY: Nord Itakaha
 GPS (WGS 84, decimal): 22° 66' 97" South
 47° 18' 08" East
 ALTITUDE: 880m
 DATE: 11 avril 2008
 SOIL:
 VERNACULAR NAME: SOSA
 VEGETATION:
 HABITAT: ouest par Angor Isalo
 DESCRIPTION: ancienne forêt Bony
 et Beraketa
 SEXE: ♂
 COLLECTOR(S): S. TOSTA / V

1
2
3
4
5
6
7
8
9
10
11
12
13
14
15
16
17
18
19
20
21
22
23
24
25
26
27
28
29
30
31
32
33
34
35
36
37
38
39
40
41
42



FLORA OF MADAGASCAR N° 329

DIOSCOREACEAE

Dioscorea *Sosa*

LOCALITY: Nord Itakaka

GPS (WGS 84, decimal): 22° 56' 42" South

45° 16' 53" East

ALTITUDE 732m

DATE: 11 avril 2008

SOIL:


VERNACULAR NAME: Sosa

VEGETATION: forêt
HABITAT: forêt de feuillage sempervirent

DESCRIPTION: arbrisseau à fleurs blanches et
vertes

SEXE: ♀

COLLECTOR(S): S. TOSTAIN



n°236 FLORA OF MADAGASCAR

DIOSCOREACEAE

Dioscorea Sp.

LOCALITY :
Commune, Province:

GPS
Reference (WGS 84, decimal):

South
East

ALTITUDE :

DATE: 25 mars 2003

SOIL: calcaire


VERNACULAR NAME :

VEGETATION :

HABITAT: colline Voron Katsa

DESCRIPTION: pile Amboloan-Tsimy

COLLECTOR(S): TOSTAIN S.



FLORA OF MADAGASCAR N°405

DIOSCOREACEAE

Dioscorea *Kassiana* ? sp.

LOCALITY Betakadiona

GPS (WGS 84, decimal): 21°30'23" South
48°30'48" East

ALTITUDE

DATE 7 avril 2008

SOIL

VERNACULAR NAME *amaki*.

VEGETATION
HABITAT: bord de la RN12

DESCRIPTION

SEXE ♂

COLLECTOR(S) S. TOSTAIN



FLORA OF MADAGASCAR N°406

DIOSCOREACEAE

Dioscorea krasitsana?

LOCALITY: Betakadhona

GPS (WGS 84, decimal): 21°30'23 South
47°30'48 East

ALTITUDE:

DATE: 7 avril 2008

SOIL:

VERNACULAR NAME: oviala

VEGETATION:

HABITAT: oviala RN12

DESCRIPTION:

SEX: ♂

COLLECTOR(S): S. TOSTAIN



N°248 FLORA OF MADAGASCAR

DIOSCOREACEAE

Dioscorea sp.

LOCALITY: Parc Andringitra
Commune, Province:

GPS: 22°12'66" South
Reference (WGS 84 decimal): 46°83'250" East

ALTITUDE: 1620m

DATE: 18 décembre 2007

SOIL:

VERNACULAR NAME: ovula
(Betsileo)

VEGETATION: forêt

HABITAT:

DESCRIPTION:

COLLECTOR(S): TOSTAIN S.



FLORA OF MADAGASCAR N°349

FICHE DIOSCOREACEAE

Dioscorea Sp

LOCALITY: Parc Andringitra

GPS (WGS 84, decimal): 22°12'64" South
46°39'29" East

ALTITUDE: 1626 m

DATE: 18 décembre 2007

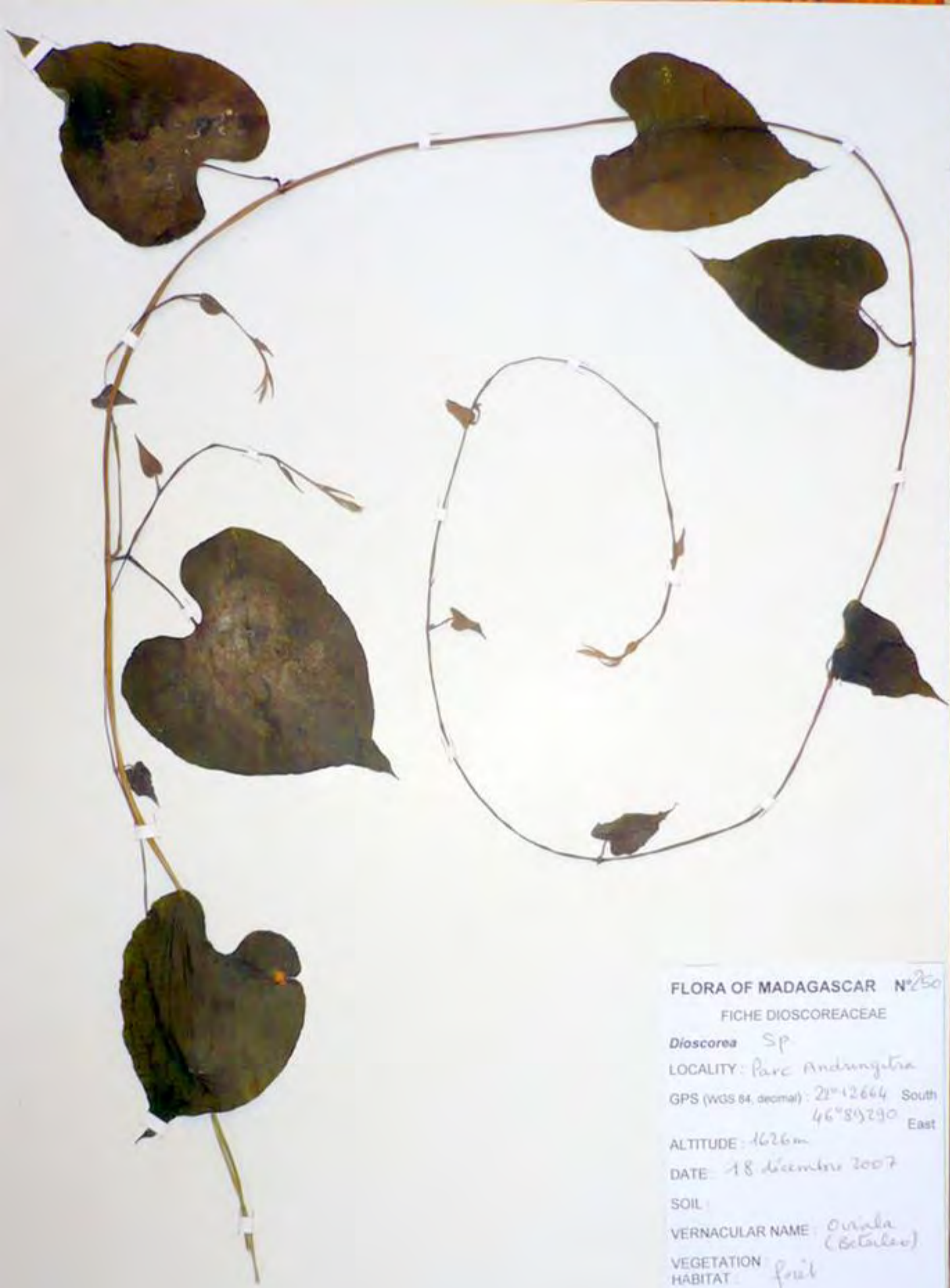
SOIL:

VERNACULAR NAME: *oviala*
(Betules)

VEGETATION: *forêt*
HABITAT:

DESCRIPTION: *plantule*

COLLECTOR(S): *Tostain S.*



FLORA OF MADAGASCAR N°250

FICHE DIOSCOREACEAE

Dioscorea Sp.

LOCALITY: Parc Andringitra

GPS (WGS 84, decimal): 21°12'66" South
46°8'290" East

ALTITUDE: 1626m

DATE: 18 décembre 2007

SOIL:

VERNACULAR NAME: *Oviala*
(Betalevo)

VEGETATION HABITAT: *fruit*

DESCRIPTION:

COLLECTOR(S): *Tostain S.*



FLORA OF MADAGASCAR N°251

FICHE DIOSCOREACEAE

Dioscorea Sp

LOCALITY: Parc Andringita

GPS (WGS 84, decimal) 22°12664 South
46°89290 East

ALTITUDE: 1626m

DATE: 18 décembre 2007

SOIL:

VERNACULAR NAME: Ovisala
(Betsileo)

VEGETATION
HABITAT: fruit

DESCRIPTION: fruits et graines
de 2007

COLLECTOR(S): TOSTAIN S.



FLORA OF MADAGASCAR N°252

FICHE DIOSCOREACEAE

Dioscorea sp.

LOCALITY: Parc Andungitia

GPS (WGS 84, decimal) 22°12'66" South
46°8'29" East

ALTITUDE: 1626 m

DATE: 18 décembre 2007

SOIL:

VERNACULAR NAME: *Drala*
(Betalao)

VEGETATION HABITAT: forêt

DESCRIPTION: fruits et grains 2007

COLLECTOR(S): TOSTAIN S.



FLORA OF MADAGASCAR N°330

DIOSCOREACEAE

Dioscorea Sp.

LOCALITY: parc Ampy Andringitra

GPS (WGS 84, decimal): 27°16'55" South
46°27'18" East

ALTITUDE: 1760m

DATE: 9 avril 2008

SOIL:

VERNACULAR NAME: Oviata
(Betsileo)

VEGETATION:
HABITAT:

DESCRIPTION: circuit cascade

SEX: ♂

COLLECTOR(S): S. TOSTAIN

1
2
3
4
5
6
7
8
9
10
11
12
13
14
15
16
17
18
19
20
21
22
23
24
25
26
27
28
29
30
31
32
33
34
35
36
37
38
39
40
41



FLORA OF MADAGASCAR N°351

DIOSCOREACEAE

Dioscorea Sp.

LOCALITY Parc Andohahelo

GPS (WGS 84, decimal) 22°14'55" South
46°39'18" East

ALTITUDE 1700m

DATE 3 avril 2008

SOIL

VERNACULAR NAME Ovaha
(Bahilo)

VEGETATION
HABITAT

DESCRIPTION circuit cascade

SEX ♂

COLLECTOR(S) S. TOSTAIN



FLORA OF MADAGASCAR N°332

DIOSCOREACEAE

Dioscorea... Sp

LOCALITY: Parc Angap Andringitra

GPS (WGS 84, decimal) 22°14'55" South
46°53'18" East

ALTITUDE: 1740m

DATE: 9 avril 2008

SOIL:

VERNACULAR NAME: *ovvula*
(*Petoules*)

VEGETATION:
HABITAT:

DESCRIPTION: circuit cascade

SEXE: ♂

COLLECTOR(S): S. TOSTAIN



FLORA OF MADAGASCAR N°333

DIOSCOREACEAE

Dioscorea S.P.

LOCALITY: parc Angap Andungitia

GPS (WGS 84, decimal): 22°46'55" South
46°39'18" East

ALTITUDE: 1760m

DATE: 9 juillet 2008

SOIL:

VERNACULAR NAME: oriala
(Betsileo)

VEGETATION:
HABITAT:

DESCRIPTION: Arbrut cascade

SEXE: ♀

COLLECTOR(S): S. TOSTAIN

FLORA OF MADAGASCAR N°334

DIOSCOREACEAE

Dioscorea sp.

LOCALITY Parc Angap Andringitra

GPS (WGS 84, decimal): 22°14'55" South
66°59'18" East

ALTITUDE 1260m

DATE 9 avril 2008

SOIL:

VERNACULAR NAME: *Ovrala*
(Betriko)

VEGETATION:
HABITAT:

DESCRIPTION: circuit cascade

SEX: ♀ - fruits immatures

COLLECTOR(S):

S. TOSTAIN



FLORA OF MADAGASCAR N°335
DIOSCOREACEAE
Dioscorea.....S.p.....
LOCALITY: parc Andriangina Angap
GPS (WGS 84 decimal): 22°14'55".....South
46°59'18".....East
ALTITUDE: 1240 m
DATE: 9 juillet 2008
SOIL:
VERNACULAR NAME: Oriala
VEGETATION:
HABITAT:
DESCRIPTION: crant cascade
SEX: ♀
COLLECTOR(S): S. TOSTAIN



FLORA OF MADAGASCAR N°336
 DIOSCOREACEAE
Dioscorea sp.
 LOCALITY: par. Andringitra - Anjap
 GPS (WGS 84, decimal): 22°16'55" South
 46°39'18" East
 ALTITUDE 1740m
 DATE 9 juillet 2008
 SOIL:
 VERNACULAR NAME *ovata*
 VEGETATION:
 HABITAT:
 DESCRIPTION *circuit cascade*
 SEXE:
 COLLECTOR(S) S. TOSTAIN



FLORA OF MADAGASCAR N°337

DIOSCOREACEAE

Dioscorea Sp.

LOCALITY: parc ANCAF Andringitra

GPS (WGS 84, decimal): 22°16'55" South
66°59'18" East

ALTITUDE: 1740m

DATE: 9 juillet 2008

SOIL:

VERNACULAR NAME: *oviala*

VEGETATION:
HABITAT:

DESCRIPTION: circuit cascade

SEXE: ♀

COLLECTOR(S): S. TO STAIN



ISLAND OF MADAGASCAR N° 338

DIOSCOREACEAE

Area *sp.*

LOCALITY: Parc Angap Andringitra

Coordinates (WGS 84 decimal): 22° 14' 55" South
46° 33' 18" East

ALTITUDE: 1740 m

DATE: 9 juillet 2008

SOIL:

VERNACULAR NAME: *oviala*
(Betileo)

VEGETATION:
HABITAT:

DESCRIPTION: Circuit cascade

SEX: ♀

COLLECTOR(S): S. TOSTAIN



FLORA OF MADAGASCAR N° 378

DIOSCOREACEAE

Dioscorea lanalarum

LOCALITY Tihondra (village)

pass Angop Manombo

GPS (WGS 84 decimal) 23°07'26" South

47°7'52" East

ALTITUDE

DATE 6/7/08

SOIL. Sableux

VERNACULAR NAME ovy sera

VEGETATION fruit littoral

HABITAT bord village

DESCRIPTION per. de fleurs

SEX

COLLECTOR(S) S. TOSTAIN



FLORA OF MADAGASCAR N°379

DIOSCOREACEAE

Dioscorea tanalarum

LOCALITY: Takoandra
Rue Angot Manombo

GPS (WGS 84 decimal): 23° 07' 24" South
47° 7' 52" East

ALTITUDE:

DATE: 6 juillet 2008

SOIL:

VERNACULAR NAME: Ovy SERA

VEGETATION: fruit littoral

HABITAT: village

DESCRIPTION:

SEX: ♀

COLLECTOR(S): S. TOSTAIN

1
2
3
4
5
6
7
8
9
10
11
12
13
14
15
16
17
18
19
20
21
22
23
24
25
26
27
28
29
30
31
32
33
34
35
36
37
38
39
40
41
42



N° 380 FLORA OF MADAGASCAR
DIOSCOREACEAE
Dioscorea lanalarum
LOCALITY: Taloandria - parc
Commune, Province: Anjozorobe
GPS: 23°06'68" South
Reference (WGS 84, decimal): 41°74'42" East
ALTITUDE:
DATE: 6 juillet 2008
SOIL:
VERNACULAR NAME: ovy sera
VEGETATION: forêt littorale
HABITAT:
DESCRIPTION: f. immatures
COLLECTOR(S): S. TOSTAIN



N° 381 FLORA OF MADAGASCAR

DIOSCOREACEAE

Dioscorea *lunulatum*

LOCALITY: Tanondroa, Parc Angop
Commune, Province: ^{Milnamboc} 2310668

GPS: 47° 7' 42" South
Reference (WGS 84 decimal): East

ALTITUDE

DATE: 6 juillet 2008

SOIL


VERNACULAR NAME: *ony* *sea*

VEGETATION: *frut littoral*

HABITAT

DESCRIPTION: *♀* *arborescens*

COLLECTOR(S): S. TOSTAIN



FLORA OF MADAGASCAR N°382

DIOSCOREACEAE

Dioscorea tanalarum

LOCALITY: Tanokondia
parc Angop Manombo

GPS (WGS 84, decimal) 23°06'68" South
47°7'462" East

ALTITUDE

DATE 6 juillet 2008

SOIL

VERNACULAR NAME Ovy Sera

VEGETATION forêt littorale

HABITAT

DESCRIPTION

SEXE ♀ immature

COLLECTOR(S) S. TOSTAIN



FLORA OF MADAGASCAR N°383

DIOSCOREACEAE

Dioscorea tanalarum

LOCALITY Takaandra
Pisc. Angap Manombo

GPS (WGS 84, decimal) 23°06'68" South
47°7'42" East

ALTITUDE

DATE 6 juillet 2008

SOIL

VERNACULAR NAME Ooy Sera

VEGETATION forêt littorale

HABITAT

DESCRIPTION

SEX: ♀ immature

COLLECTOR(S) S. TOSTAIN



FLORA OF MADAGASCAR N° 384

DIOSCOREACEAE

Dioscorea *taralatum*

LOCALITY: Taitkoandra
parc Angap Manombo

GPS (WGS 84 decimal): 23° 06' 63" South
47° 7' 42" East

ALTITUDE:

DATE: 6 juillet 2008

SOIL:

VERNACULAR NAME: ovy sara

VEGETATION: forêt littorale

HABITAT:

DESCRIPTION:

SEXE ♀ immature

COLLECTOR(S): S. TOSTAIN



FLORA OF MADAGASCAR N°385

DIOSCOREACEAE

Dioscorea tanalarum

LOCALITY Takoundra
Puit Angaf Manombo

GPS (WGS 84 datum) 23°26'68" South
47°24'2" East

ALTITUDE

DATE 6 juillet 2008

SOIL

VERNACULAR NAME Ovy Sera

VEGETATION fruit lateral
HABITAT

DESCRIPTION

SEX ♀ immature

COLLECTOR(S) S. TOSTAIN

FLORA OF MADAGASCAR N°386

DIOSCOREACEAE

Dioscorea tanalarum

LOCALITY: Takoandra

GPS (WGS 84 decimal) 23°06'68" South
47°14'42" East

ALTITUDE:

DATE 6 juillet 2008

SOIL:

VERNACULAR NAME: ovy isa

VEGETATION: forêt littorale

HABITAT:

DESCRIPTION:

SEXE ♀ boutons floraux

COLLECTOR(S): S. TOSTAIN



FLORA OF MADAGASCAR N°387

DIOSCOREACEAE

Dioscorea tanalarum

LOCALITY: Takondra - campement dans parc Angap Manambo

GPS (WGS 84, decimal) 23°0663' South 47°7662' East

ALTITUDE:

DATE: 6 juillet 2008

SOIL:

VERNACULAR NAME OUY SERA

VEGETATION fruit littoral

HABITAT:

DESCRIPTION:

SEXE: ♀ immature

COLLECTOR(S): S. TOSTAIN



FLORA OF MADAGASCAR N°388

DIOSCOREACEAE

Dioscorea kanabarium

LOCALITY: Ampaiky-Est

GPS (WGS 84, decimal): 23°97348 South
47°33329 East

ALTITUDE: 57m

DATE: 5 juillet 2008

SOIL:

VERNACULAR NAME: Ovy dea

VEGETATION:
HABITAT: dans le village, "domestique"

DESCRIPTION: base des tiges sur
un même tubercule

SEX:

COLLECTOR(S): S. TOSTAIN

1
2
3
4
5
6
7
8
9
10
11
12
13
14
15
16
17
18
19
20
21
22
23
24
25
26
27
28
29
30
31
32
33
34
35
36
37
38
39
40
41
42



FLORA OF MADAGASCAR N° 389

DIOSCOREACEAE

Dioscorea kanakorum

LOCALITY: Ampariky-Est

GPS (WGS 84, decimal): 23° 9' 34.8" South
41° 35' 29" East

ALTITUDE: 57m

DATE: 5 juillet 2008

SOIL:

VERNACULAR NAME: Ovy Sera

VEGETATION: fruit dans 6 villages
HABITAT: "domestique"

DESCRIPTION:

SEX: ?

COLLECTOR(S):

S. TOSTAIN



FLORA OF MADAGASCAR N°330

DIOSCOREACEAE

Dioscorea tancalarum

LOCALITY Amparify - Est.

GPS (WGS-84 decimal) 25°37'34.8" South
47°33'32.9" East

ALTITUDE 57m

DATE 5 juillet 2008

SOIL


VERNACULAR NAME

VEGETATION
HABITAT pied "domestique"

DESCRIPTION dans le village.

SEXE

COLLECTOR(S) S. TOSTAIN



FLORA OF MADAGASCAR N° 331

DIOSCOREACEAE

Dioscorea tunalarum

LOCALITY Ampahy-Est

GPS (WGS 84 decimal) 23° 57' 34.8" South
67° 52' 21" East

ALTITUDE 57 m

DATE 5 juillet 2008

SOIL

VERNACULAR NAME Ouy SARA

VEGETATION dans la village
HABITAT pied domestique

DESCRIPTION

SEX ♂

COLLECTOR(S) S. TOSTAIN



FLORA OF MADAGASCAR N°392

DIOSCOREACEAE

Dioscorea tanalarum

LOCALITY Amparify-Est

GPS (WGS 84 decimal) 23°32'34.8" South
47°33'29" East

ALTITUDE 57m

DATE 5 juillet 2008

SOIL

VERNACULAR NAME ovy sera

VEGETATION HABITAT dans le village
pied "domestique"

DESCRIPTION

SEX

COLLECTOR(S) S. TOSTAIN



FLO... SASCAR

DIOSCOREACEAE N° 60

Dioscorea sp.

LOCALITY: forêt Antanglangana
Commune, Province: Fort Dauphin
Route de Ranomafana

GPS Reference (WGS 84, decimal) South East

ALTITUDE:

DATE: 15 mars 2006

SOIL: humus

VERNACULAR NAME: Vbrozy
Vrozy

VEGETATION: forêt humide

HABITAT: 32km de Soaniana
30km de Ranomafana

DESCRIPTION: repoussé dans un trou
après une 1^{re} récolte

COLLECTOR(S): TOSTAIN Selye



FLORA OF MADAGASCAR N°232

FICHE DIOSCOREACEAE

Dioscorea sp.

LOCALITY: EZOAMBO

GPS (WGS 84, decimal):

South

ALTITUDE:

East

DATE: 23 mars 2007

SOIL: humifère

VERNACULAR NAME: VOROZY

VEGETATION:

HABITAT:

DESCRIPTION: bordure forêt Andohahelo
150m du village

COLLECTOR(S):
TOSTRINS.



FLORA OF MADAGASCAR N°233

FICHE DIOSCOREACEAE

Dioscorea Sp.

LOCALITY: EZOAMBO

GPS (WGS 84, decimal): South
East

ALTITUDE:

DATE: 23 mars 2007

SOIL:

VERNACULAR NAME: VOROZY

VEGETATION: ♀

HABITAT:

DESCRIPTION: limite Parc Andohahelo
4km d'Ezoambo

COLLECTOR(S):
TOSTAIN S.



FLORA OF MADAGASCAR N°234

FICHE DIOSCOREACEAE

Dioscorea SP.

LOCALITY: E20AMBO

GPS (WGS 84, decimal): South
East

ALTITUDE:

DATE: 23 mars 2007

SOIL:

VERNACULAR NAME: VOROZY

VEGETATION: ♀

HABITAT: bord river Andohahelo

DESCRIPTION: 4 km du village

COLLECTOR(S): TO STAIN S.



FLORA OF MADAGASCAR N° 235

FICHE DIOSCOREACEAE

Dioscorea sp.

LOCALITY: EZOATIBO

GPS (WGS 84, decimal): South
East

ALTITUDE:

DATE: 23 mars 2007

SOIL:

VERNACULAR NAME: VOROZY

VEGETATION:

HABITAT:

DESCRIPTION: limite pnie Ambokahelo

4 km du village

COLLECTOR(S): TOSTAIN S.



FLORA OF MADAGASCAR N° 402

DIOSCOREACEAE

Dioscorea Sp.

LOCALITY Ezombe, Ambobe

GPS (WGS 84 datum) 24° 75' 36.2" Sout
46° 56' 32.5" Est

ALTITUDE 438m

DATE 3 juillet 2008

SOIL

VERNACULAR NAME VOROZY

VEGETATION forêt humide

HABITAT Nord du village d'Ambobe

près Nanonafane

DESCRIPTION Souche

SEXE pas de fleur

COLLECTOR(S) S. Testain

1
2
3
4
5
6
7
8
9
10
11
12
13
14
15
16
17
18
19
20
21
22
23
24
25
26
27
28
29
30
31
32
1
2
3
4
5
6
7
8
9
10
11
12
13
14
15
16
17
18
19
20
21
22
23
24
25
26
27
28
29
30
31
32



FLORA OF MADAGASCAR N°403

DIOSCOREACEAE

Dioscorea Sp.

LOCALITY: Ezambo - Amboibe

GPS (WGS 84, decimal): 24° 75' 36.2" South
46° 86' 32.5" East

ALTITUDE: 438m.

DATE: 3 juillet 2008

SOIL:

VERNACULAR NAME: VO ROZY

VEGETATION: forêt humide
HABITAT:

DESCRIPTION: plantule

SEXE:

COLLECTOR(S): S. TOSTAIN

1
2
3
4
5
6
7
8
9
10
11
12
13
14
15
16
17
18
19
20
21
22
23
24
25
26
27
28
29
30
31
32
33
34
35
36
37
38
39
40
41
42



FLORA OF MADAGASCAR N° 404

DIOSCOREACEAE

Dioscorea sp.

LOCALITY Nord Ezanibe Antsibe

GPS (WGS 84 datum) 24° 78' 55" South
46° 40' 05" East

ALTITUDE 450m

DATE 3 juillet 2008

SOIL

VERNACULAR NAME VOROZY

VEGETATION forêt humide

HABITAT

DESCRIPTION

SEX

COLLECTOR(S) S. TOSTAIN